CROSS SECTIONS

Neches River

Maneuvering Area at Beaumont Turning Basin
Area #007

(Sta. 950+15.47 to 978+40)

Beaumont Turning Basin Extension
Area #009

(Sta. 978+40 to 998+95.60)

DEPARTMENT OF THE ARMY
GALVESTON DISTRICT, CORPS OF ENGINEERS
P.O. BOX 1229
GALVESTON, TEXAS

CROSS SECTIONS

Neches River

Maneuvering Area at Beaumont Turning Basin
Area #007

(Sta. 950+15.47 to 978+40)

DEPARTMENT OF THE ARMY
GALVESTON DISTRICT, CORPS OF ENGINEERS
P.O. BOX 1229
GALVESTON, TEXAS

CHANNEL Neches River
LOCATION Maneuvering Area at Beaumont Turning Basin-Area #007
EXAMS 950+15.47 TO 978+40
FILE NR07007.E2
EDIT BY RB NOTES: X

Date: 19-MAY-2007

Station: 950+15.47

Required Depth:	42'
Over Depth:	1'
Bottom Width:	433.4'
Slope:	2:1

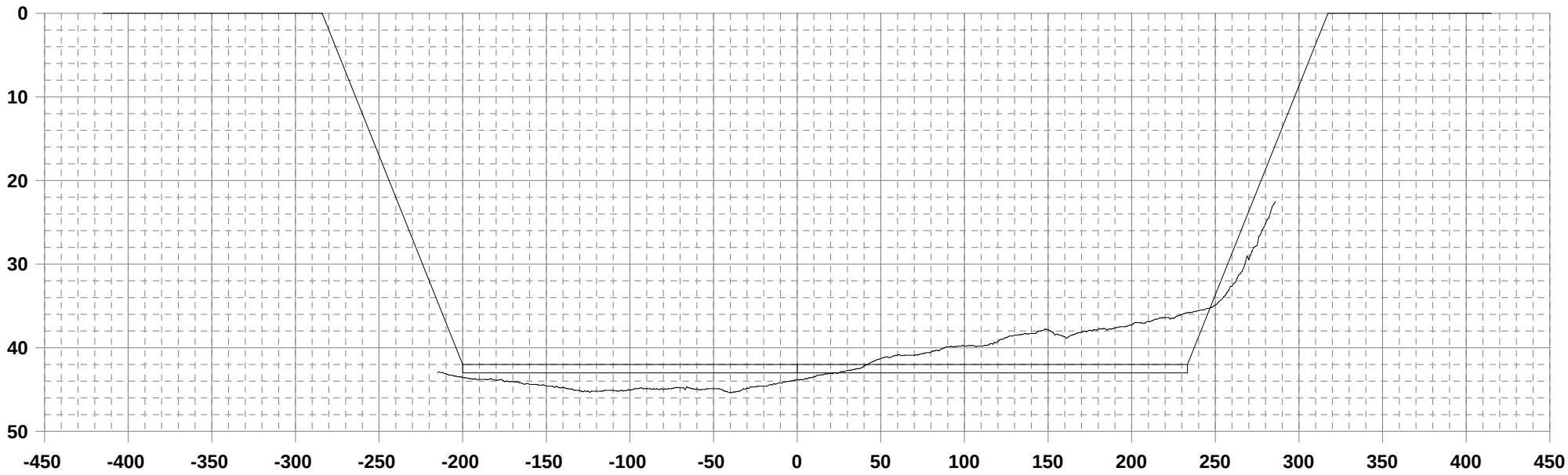

CHANNEL Neches River
LOCATION Maneuvering Area at Beaumont Turning Basin-Area #007
EXAMS 950+15.47 TO 978+40
FILE NR07007.E2
EDIT BY RB NOTES: X

Date: 19-MAY-2007

Station: 954+00

Required Depth:	42'
Over Depth:	1'
Bottom Width:	498.4'
Slope:	2:1

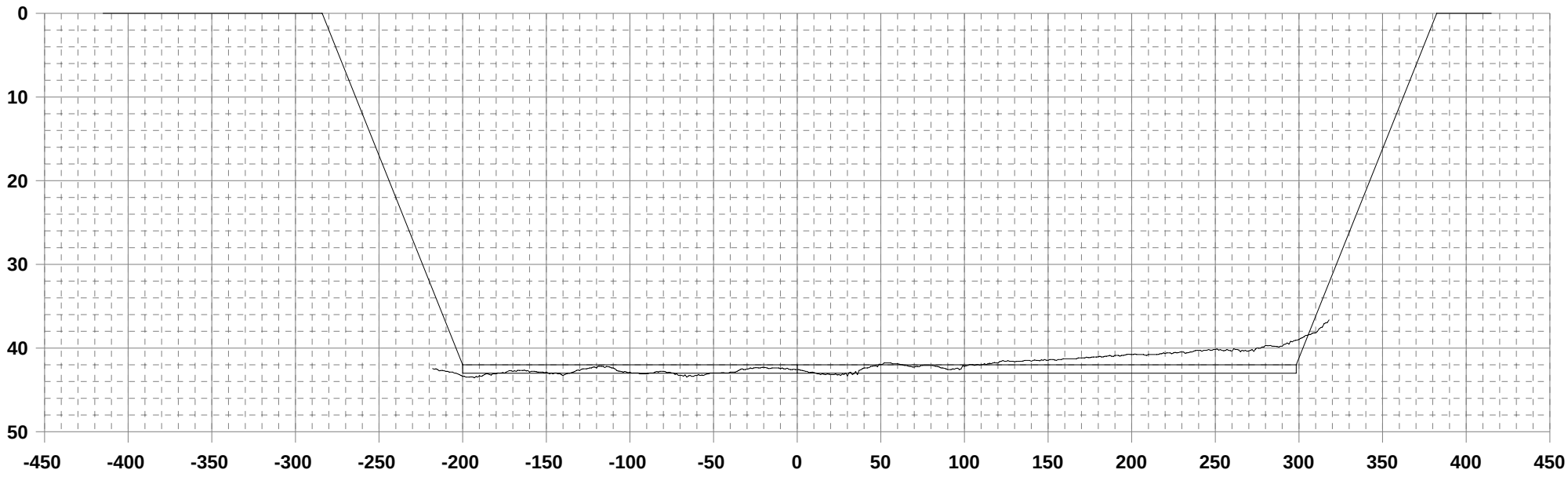

CHANNEL Neches River
LOCATION Maneuvering Area at Beaumont Turning Basin-Area #007
EXAMS 950+15.47 TO 978+40
FILE NR07007.E2
EDIT BY RB NOTES: X

Date: 19-MAY-2007

Station: 956+00

Required Depth:	42'
Over Depth:	1'
Bottom Width:	518.4'
Slope:	2:1

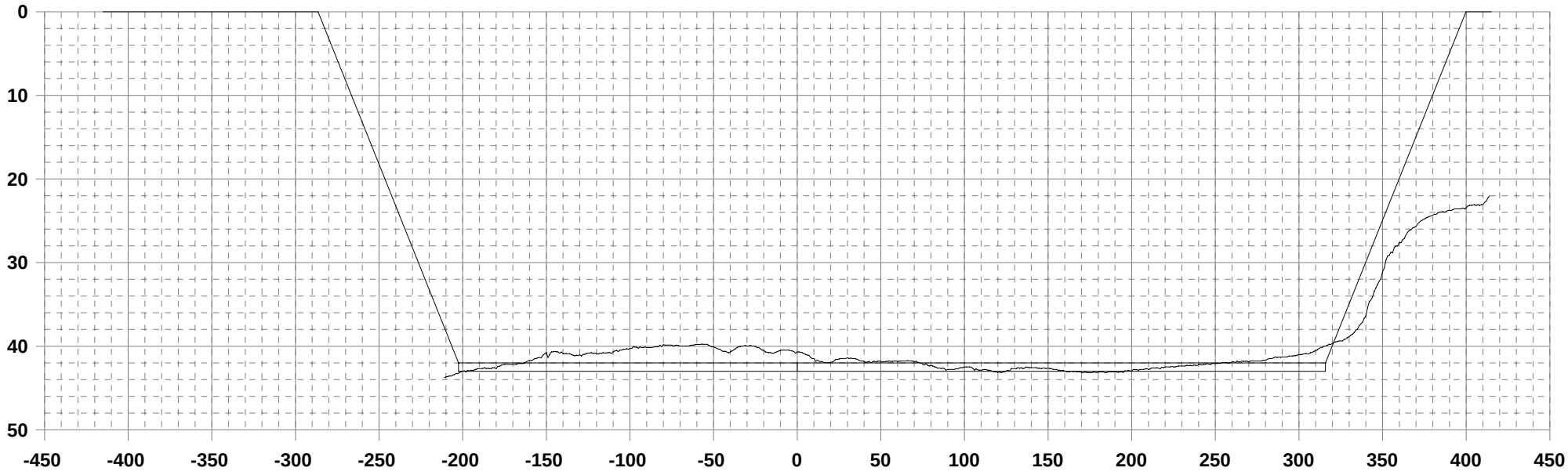

CHANNEL Neches River
LOCATION Maneuvering Area at Beaumont Turning Basin-Area #007
EXAMS 950+15.47 TO 978+40
FILE NR07007.E2
EDIT BY RB NOTES: X

Date: 19-MAY-2007

Station: 960+00

Required Depth:	42'
Over Depth:	1'
Bottom Width:	532.7'
Slope:	1.99:1

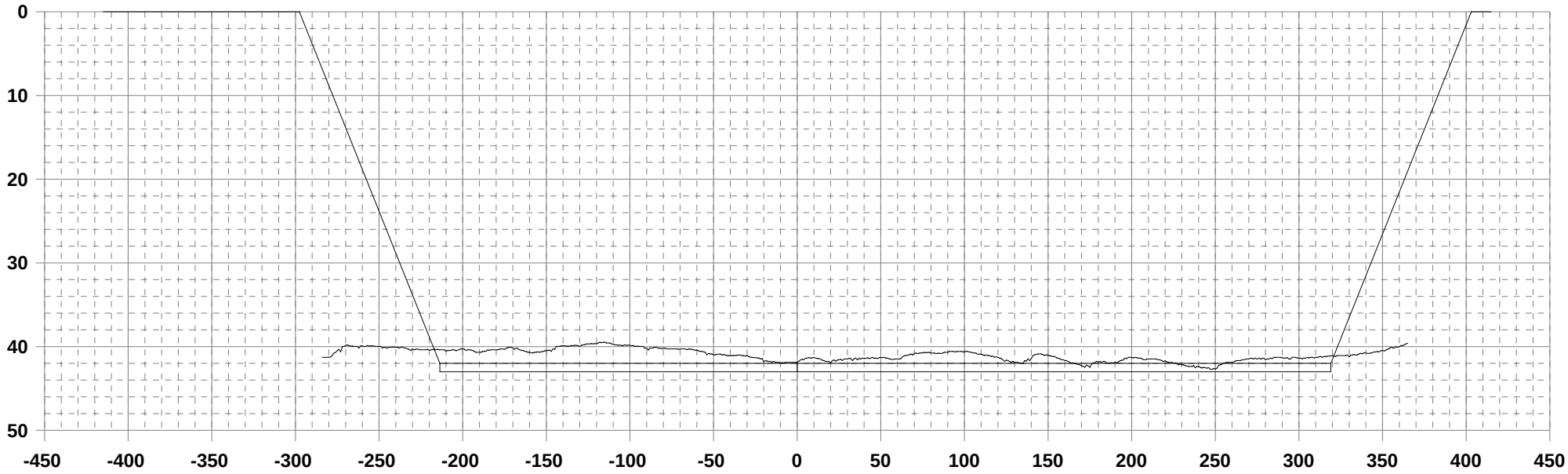

CHANNEL Neches River
LOCATION Maneuvering Area at Beaumont Turning Basin-Area #007
EXAMS 950+15.47 TO 978+40
FILE NR07007.E2
EDIT BY RB NOTES: X

Date: 19-MAY-2007

Station: 962+00

Required Depth:	42'
Over Depth:	1'
Bottom Width:	540'
Slope:	2:1

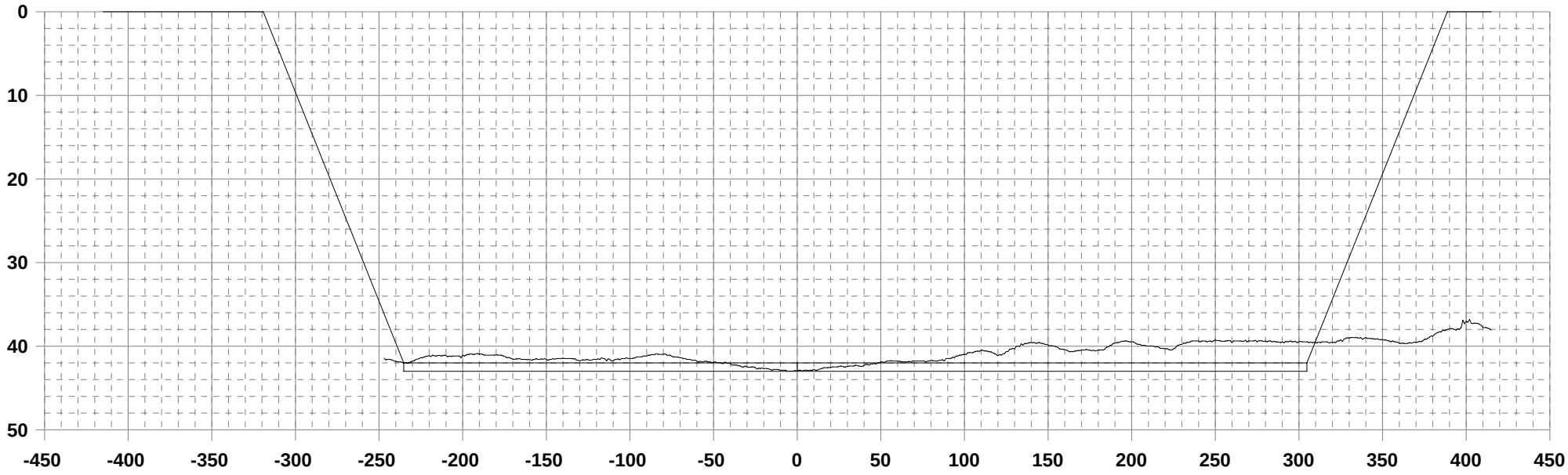

CHANNEL Neches River
LOCATION Maneuvering Area at Beaumont Turning Basin-Area #007
EXAMS 950+15.47 TO 978+40
FILE NR07007.E2
EDIT BY RB NOTES: X

Date: 19-MAY-2007

Station: 962+43.7

Required Depth:	42'
Over Depth:	1'
Bottom Width:	541.9'
Slope:	2:1

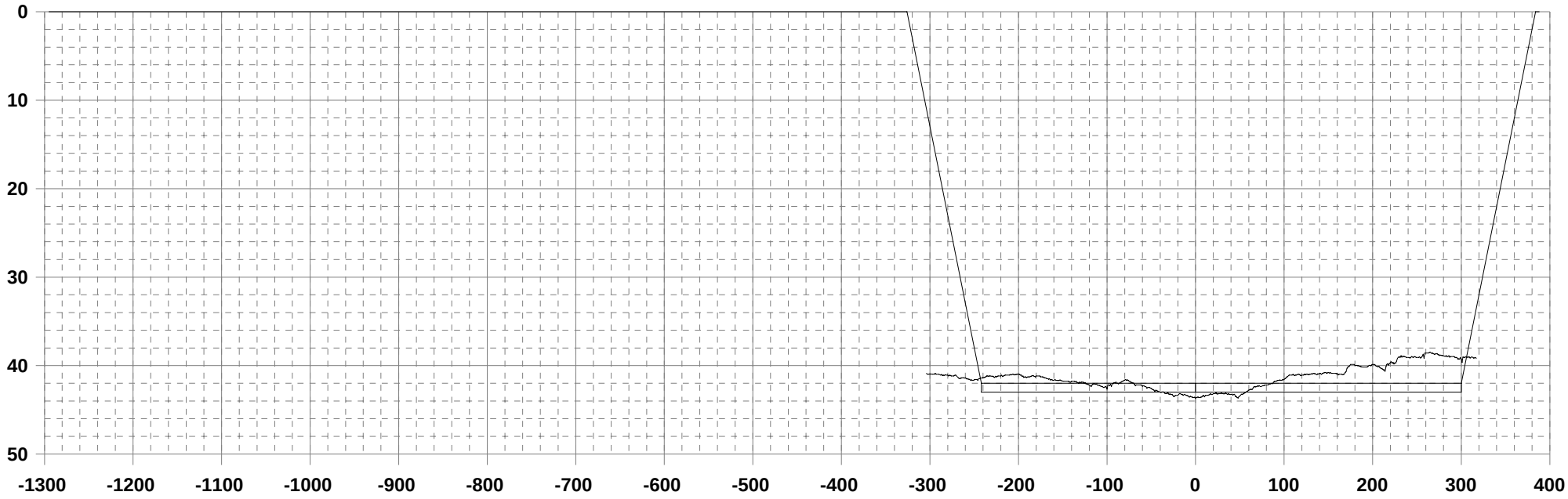

CHANNEL Neches River
LOCATION Maneuvering Area at Beaumont Turning Basin-Area #007
EXAMS 950+15.47 TO 978+40
FILE NR07007.E2
EDIT BY RB NOTES: X

Date: 19-MAY-2007

Station: 964+00

Required Depth:	42'
Over Depth:	1'
Bottom Width:	563.7'
Slope:	2:1

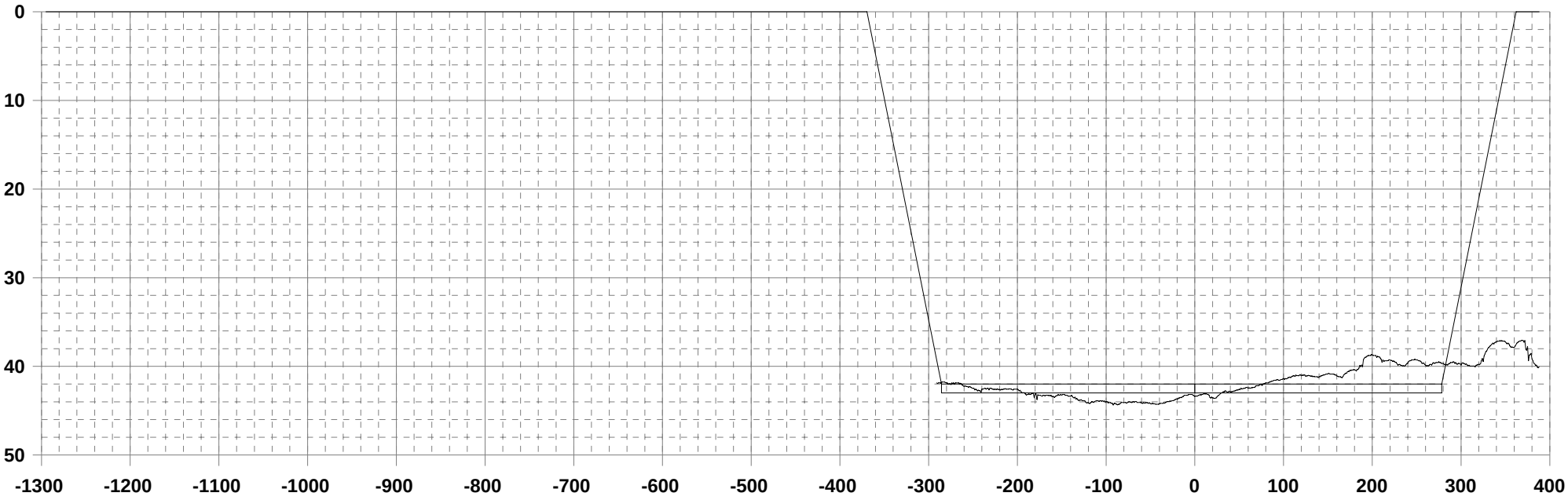

CHANNEL Neches River
LOCATION Maneuvering Area at Beaumont Turning Basin-Area #007
EXAMS 950+15.47 TO 978+40
FILE NR07007.E2
EDIT BY RB NOTES: X

Date: 19-MAY-2007

Station: 966+00

Required Depth:	42'
Over Depth:	1'
Bottom Width:	642.9'
Slope:	2:1

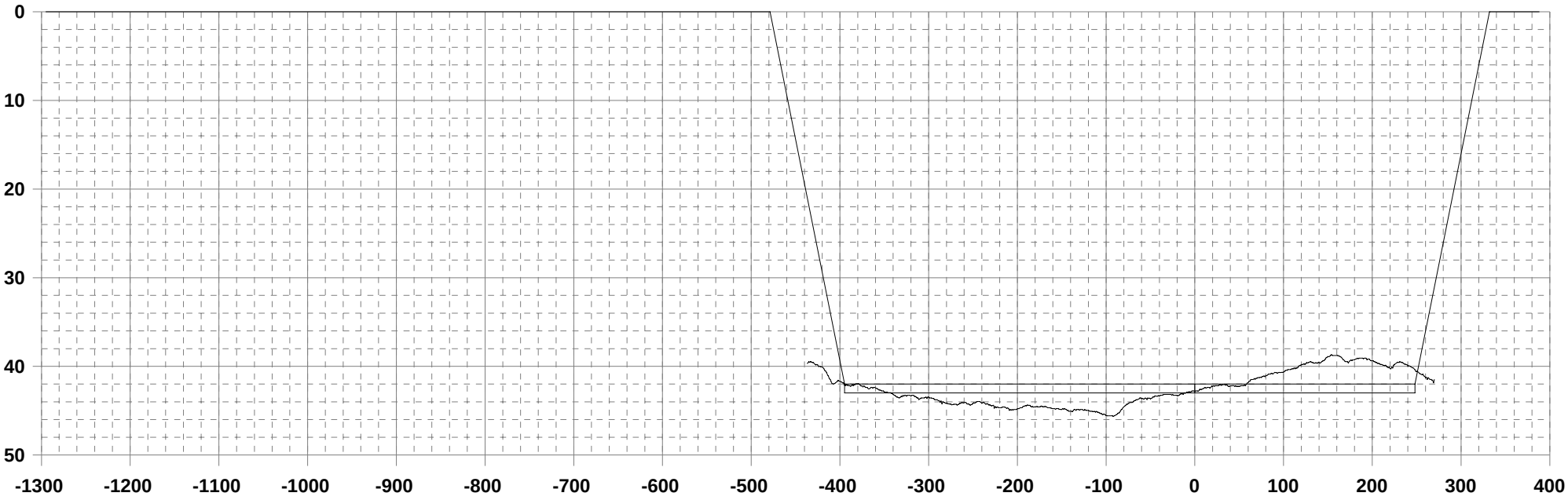

CHANNEL Neches River
LOCATION Maneuvering Area at Beaumont Turning Basin-Area #007
EXAMS 950+15.47 TO 978+40
FILE NR07007.E2
EDIT BY RB NOTES: X

Date: 19-MAY-2007

Station: 970+00

Required Depth:	42'
Over Depth:	1'
Bottom Width:	1071.6'
Slope:	2:1

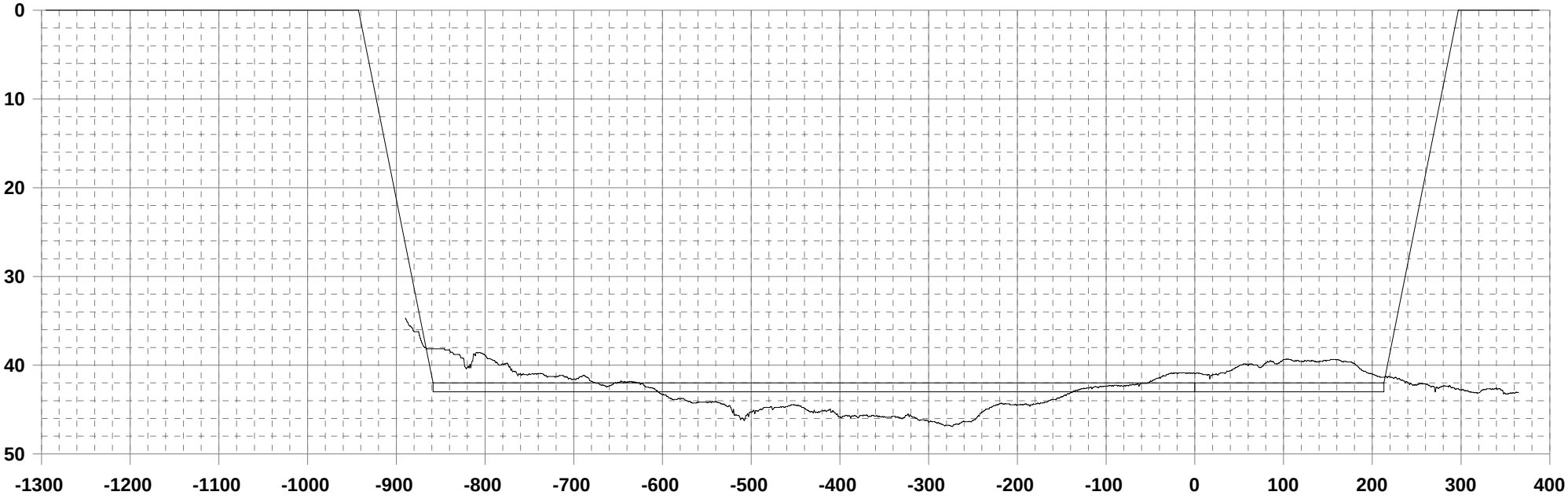

CHANNEL Neches River
LOCATION Maneuvering Area at Beaumont Turning Basin-Area #007
EXAMS 950+15.47 TO 978+40
FILE NR07007.E2
EDIT BY RB NOTES: X

Date: 19-MAY-2007

Station: 971+54.29

Required Depth:	42'
Over Depth:	1'
Bottom Width:	1399.5'
Slope:	2:1

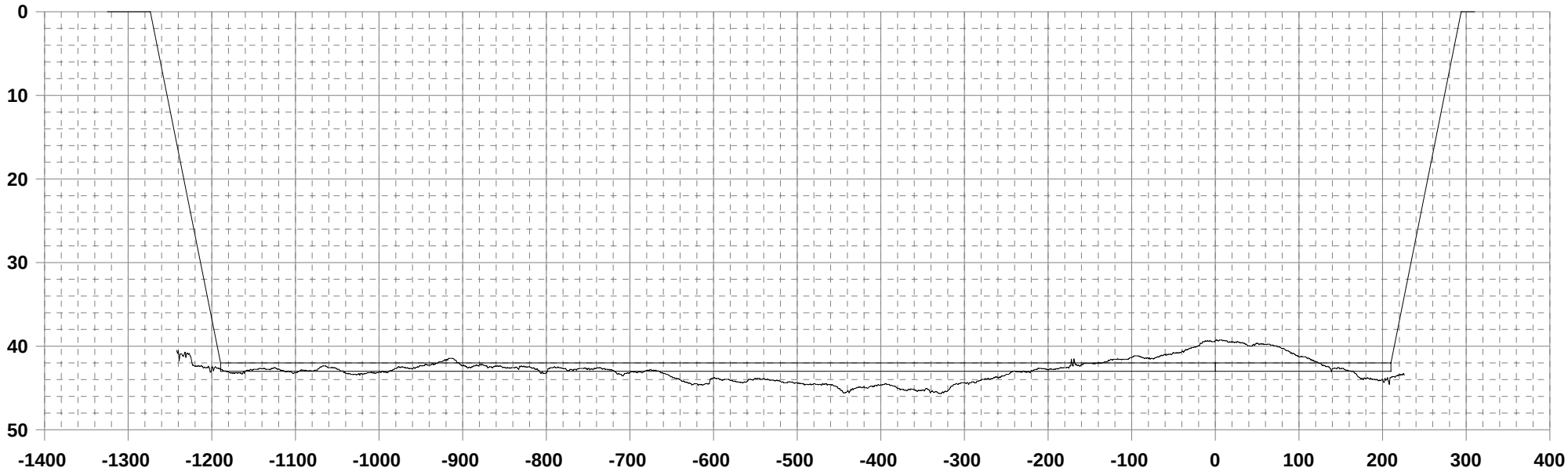

CHANNEL Neches River
LOCATION Maneuvering Area at Beaumont Turning Basin-Area #007
EXAMS 950+15.47 TO 978+40
FILE NR07007.E2
EDIT BY RB NOTES: X

Date: 19-MAY-2007

Station: 972+00

Required Depth:	42'
Over Depth:	1'
Bottom Width:	1412'
Slope:	2:1

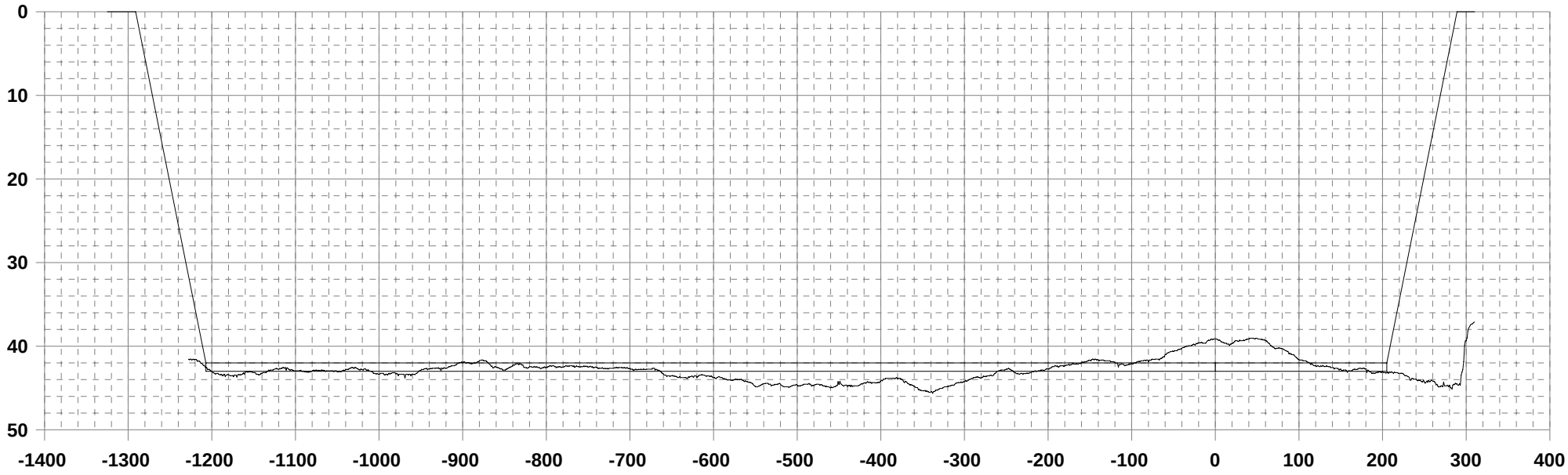

CHANNEL Neches River
LOCATION Maneuvering Area at Beaumont Turning Basin-Area #007
EXAMS 950+15.47 TO 978+40
FILE NR07007.E2
EDIT BY RB NOTES: X

Date: 19-MAY-2007

Station: 974+83.23

Required Depth:	42'
Over Depth:	1'
Bottom Width:	1155.2'
Slope:	2:1

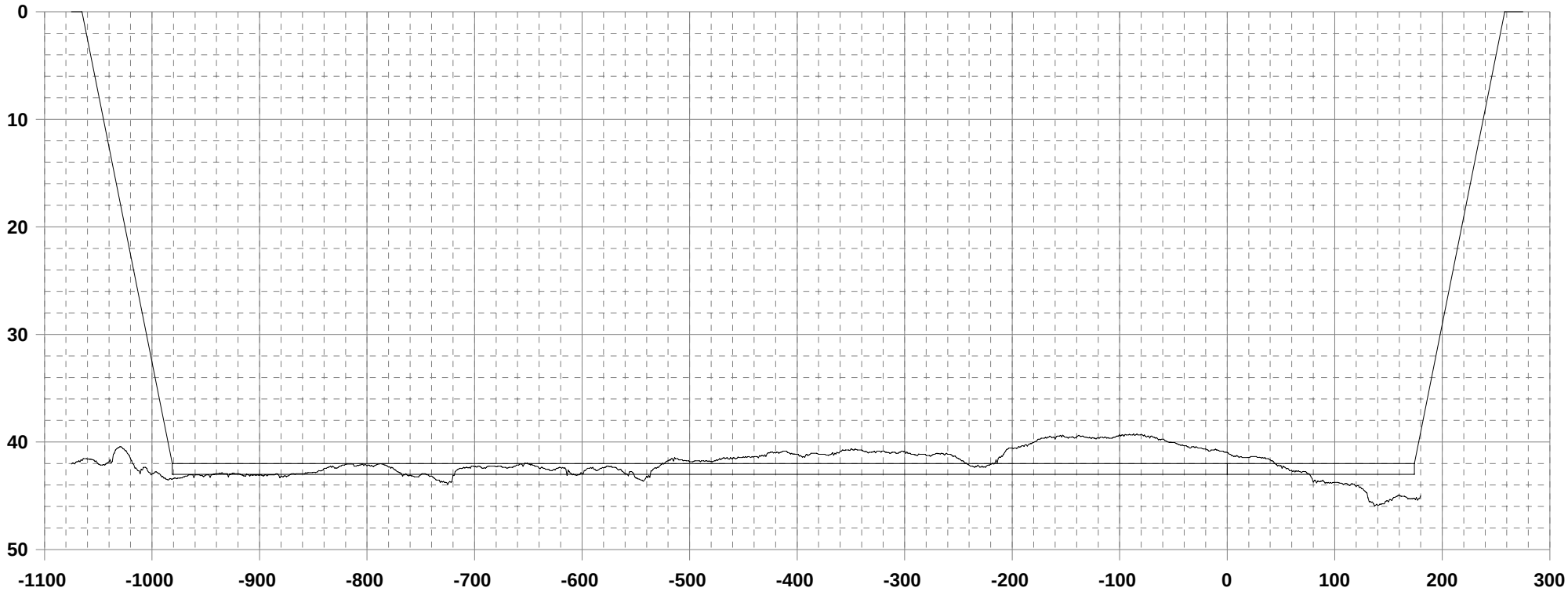

CHANNEL Neches River
LOCATION Maneuvering Area at Beaumont Turning Basin-Area #007
EXAMS 950+15.47 TO 978+40
FILE NR07007.E2
EDIT BY RB NOTES: X

Date: 19-MAY-2007

Station: 976+00

Required Depth:	42'
Over Depth:	1'
Bottom Width:	1114.8'
Slope:	2:1

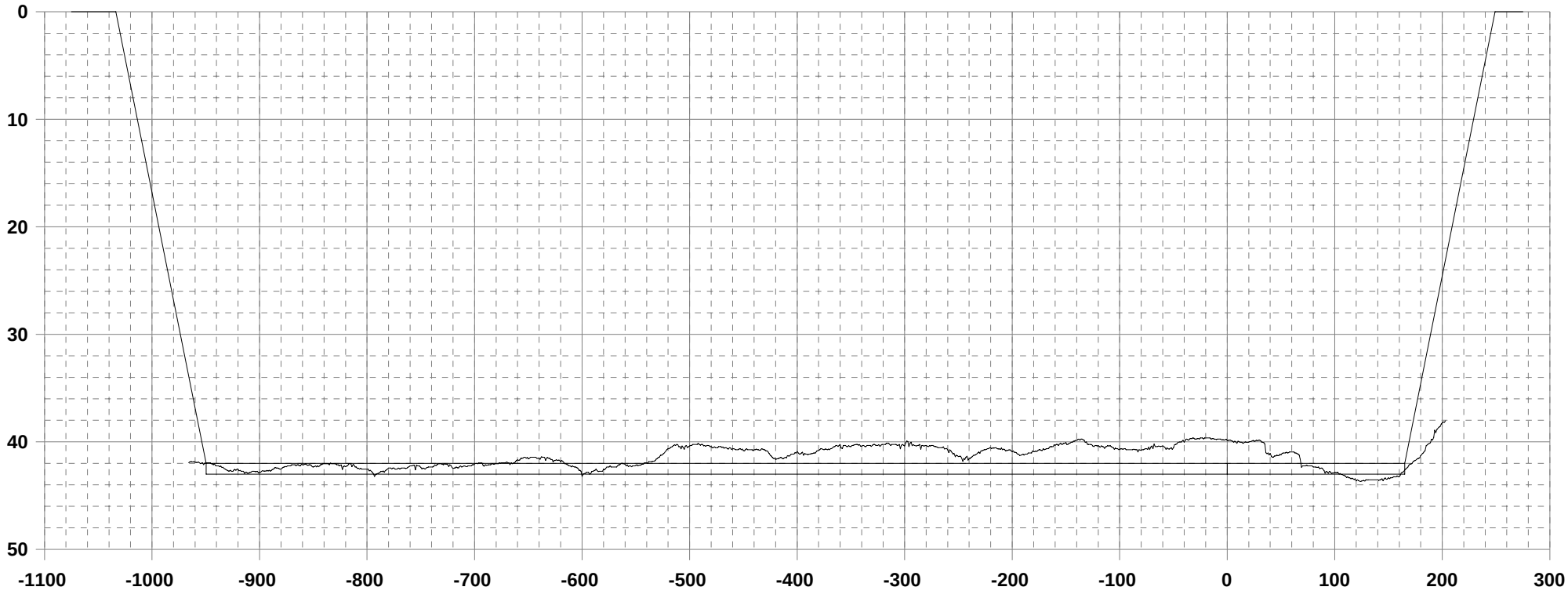

CHANNEL Neches River
LOCATION Maneuvering Area at Beaumont Turning Basin-Area #007
EXAMS 950+15.47 TO 978+40
FILE NR07007.E2
EDIT BY RB NOTES: X

Date: 19-MAY-2007

Station: 978+40.00

Required Depth:	42'
Over Depth:	1'
Bottom Width:	1023'
Slope:	2:1

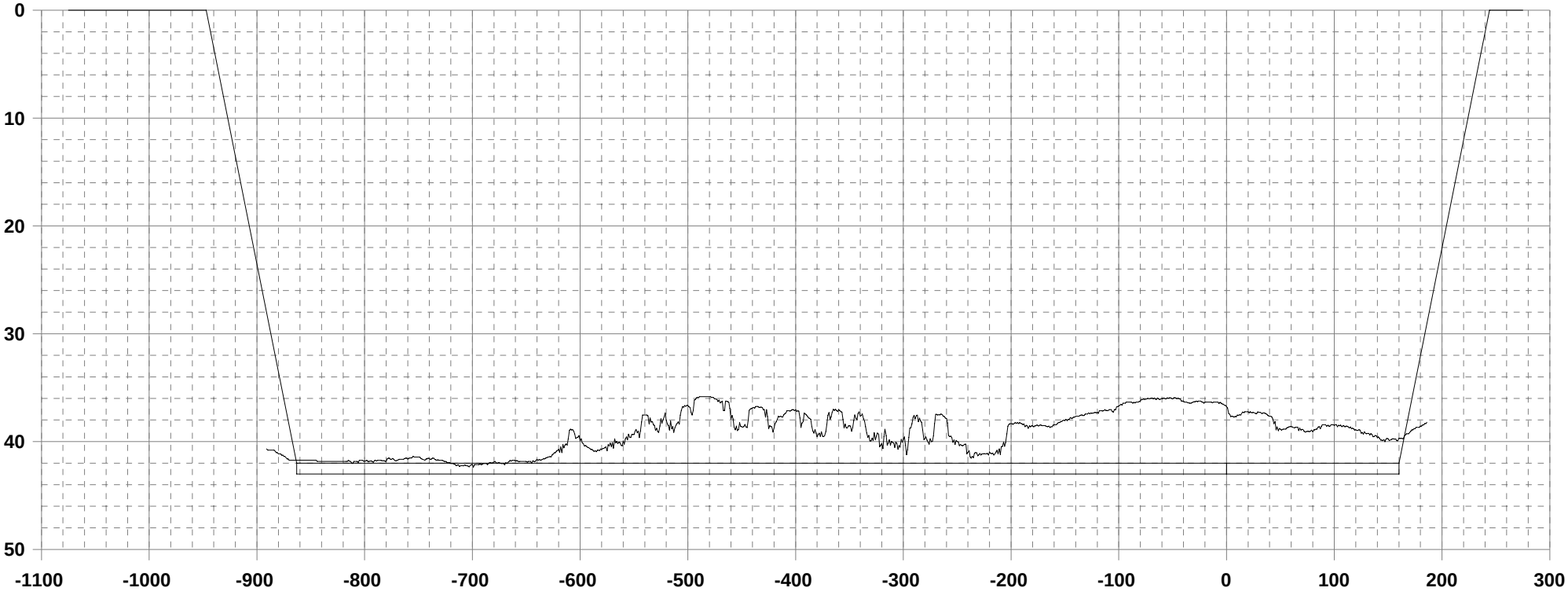

CHANNEL Neches River
LOCATION Maneuvering Area at Beaumont Turning Basin-Area #007
EXAMS 950+15.47 TO 978+40
FILE NR07007.E2
EDIT BY RB NOTES: X

Date: 19-MAY-2007

Station: 978+40.00

Required Depth:	36'
Over Depth:	1'
Bottom Width:	625.9'
Slope:	2:1

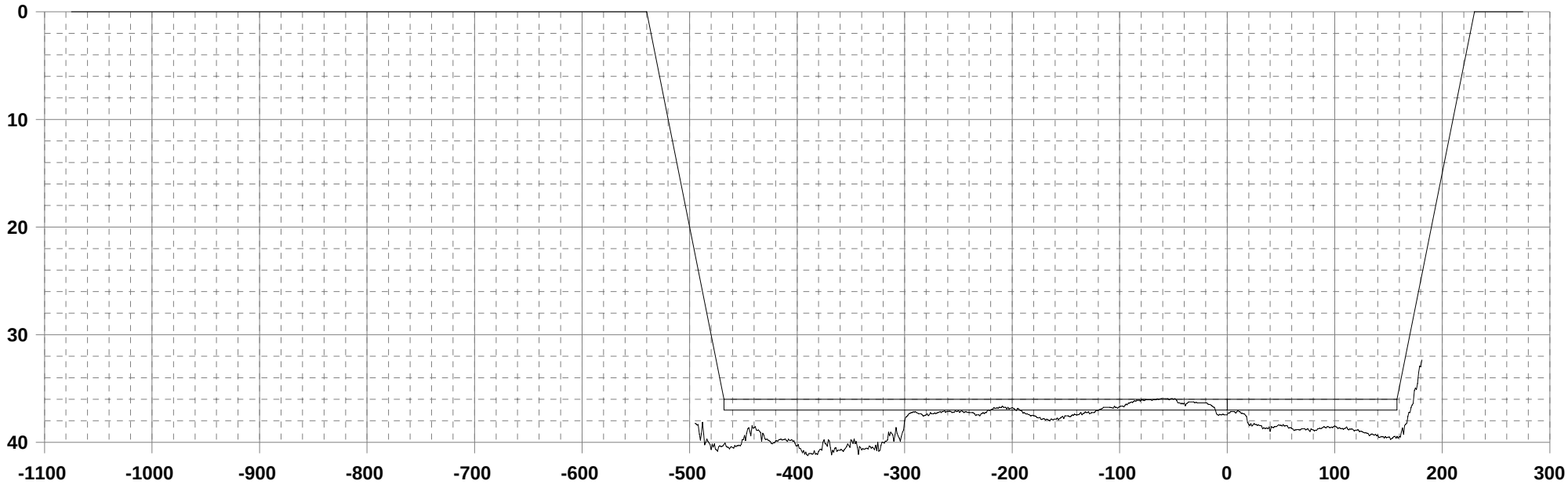

CROSS SECTIONS

Neches River

Beaumont Turning Basin Extension
Area #009

(Sta. 978+40 to 998+95.60)

DEPARTMENT OF THE ARMY
GALVESTON DISTRICT, CORPS OF ENGINEERS
P.O. BOX 1229
GALVESTON, TEXAS

CHANNEL Neches River
LOCATION Beaumont Turning Basin Extension-Area #009
EXAMS 978+40 TO 998+95.60
FILE NR07009.E1A (PARTIAL)
PARTIAL 978+40 TO 996+00
EDIT BY RB NOTES: X

Date: 19-MAY-2007

Station: 978+40.00

Required Depth:	36'
Over Depth:	1'
Bottom Width:	625.9'
Slope:	2:1

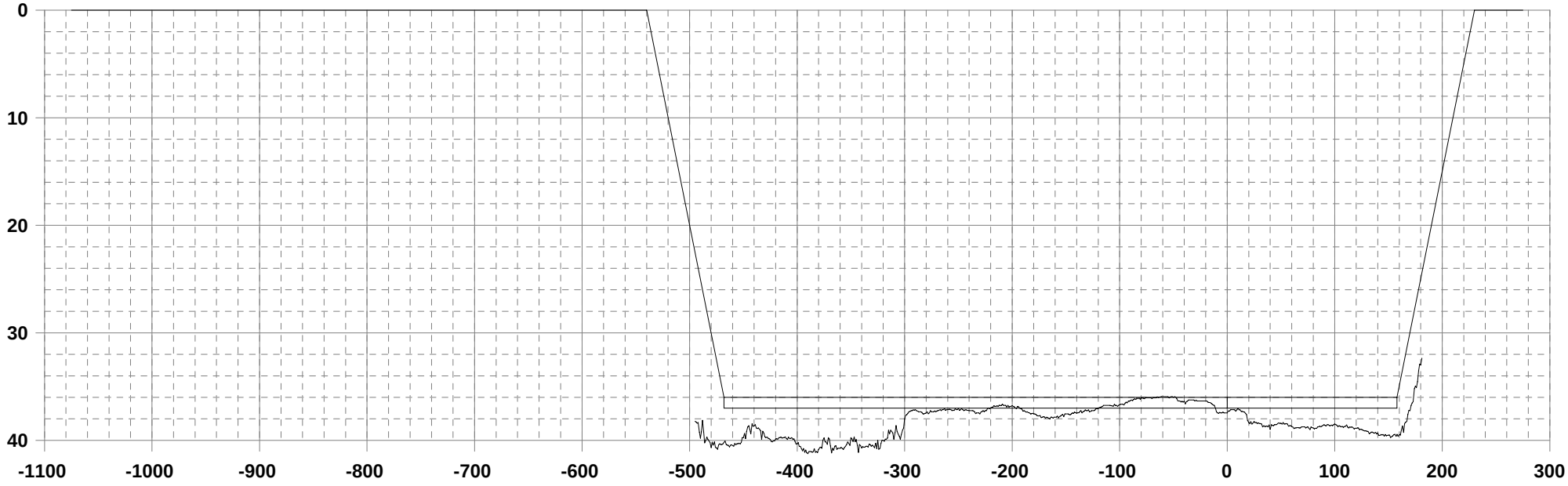

CHANNEL Neches River
LOCATION Beaumont Turning Basin Extension-Area #009
EXAMS 978+40 TO 998+95.60
FILE NR07009.E1A (PARTIAL)
PARTIAL 978+40 TO 996+00
EDIT BY RB NOTES: X

Date: 19-MAY-2007

Station: 980+00.00

Required Depth:	36'
Over Depth:	1'
Bottom Width:	455.6'
Slope:	2:1

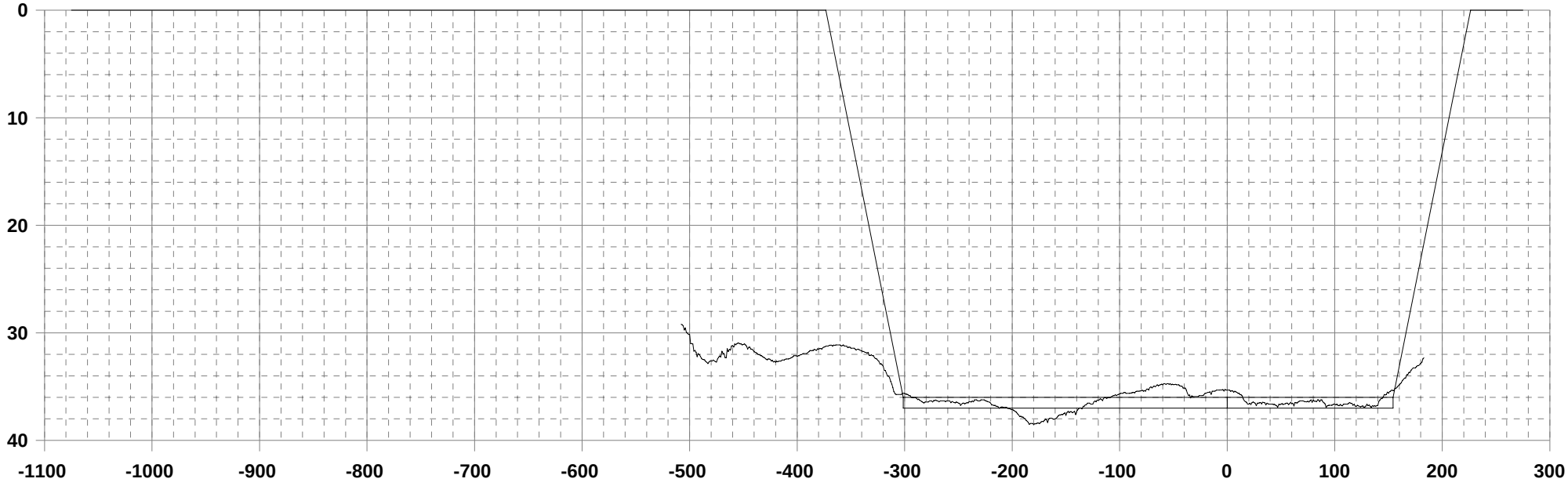

CHANNEL Neches River
LOCATION Beaumont Turning Basin Extension-Area #009
EXAMS 978+40 TO 998+95.60
FILE NR07009.E1A (PARTIAL)
PARTIAL 978+40 TO 996+00
EDIT BY RB NOTES: X

Date: 19-MAY-2007

Station: 984+00

Required Depth:	36'
Over Depth:	1'
Bottom Width:	301.7'
Slope:	2:1

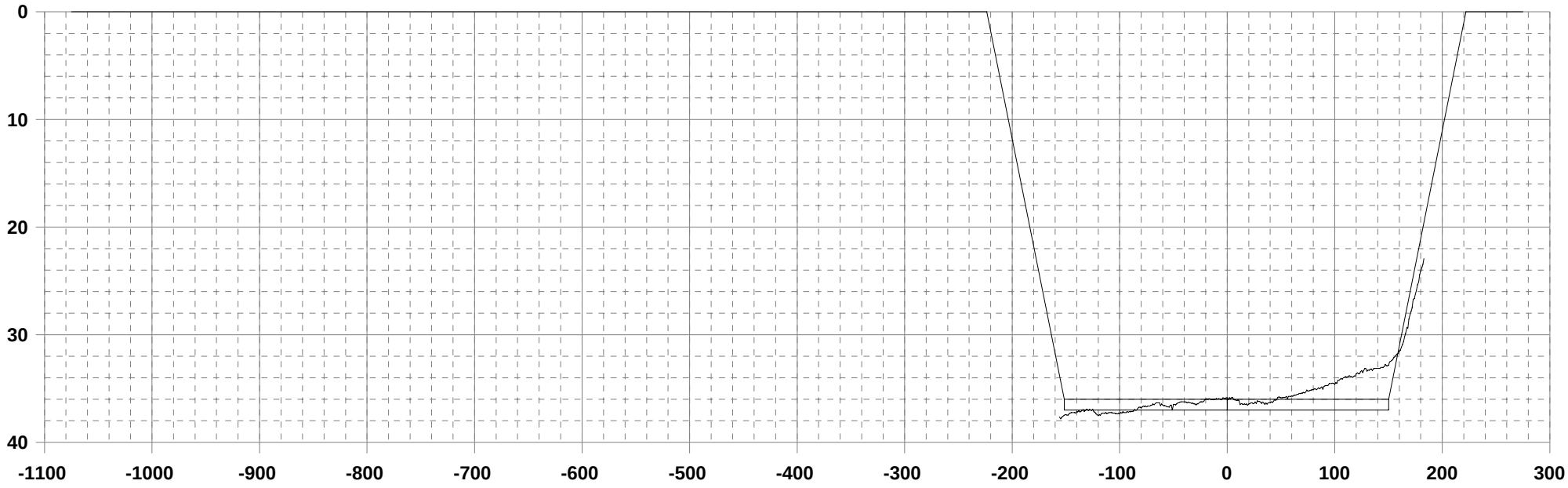

CHANNEL Neches River
LOCATION Beaumont Turning Basin Extension-Area #009
EXAMS 978+40 TO 998+95.60
FILE NR07009.E1A (PARTIAL)
PARTIAL 978+40 TO 996+00
EDIT BY RB NOTES: X

Date: 19-MAY-2007

Station: 984+47.60

Required Depth:	36'
Over Depth:	1'
Bottom Width:	300'
Slope:	2:1

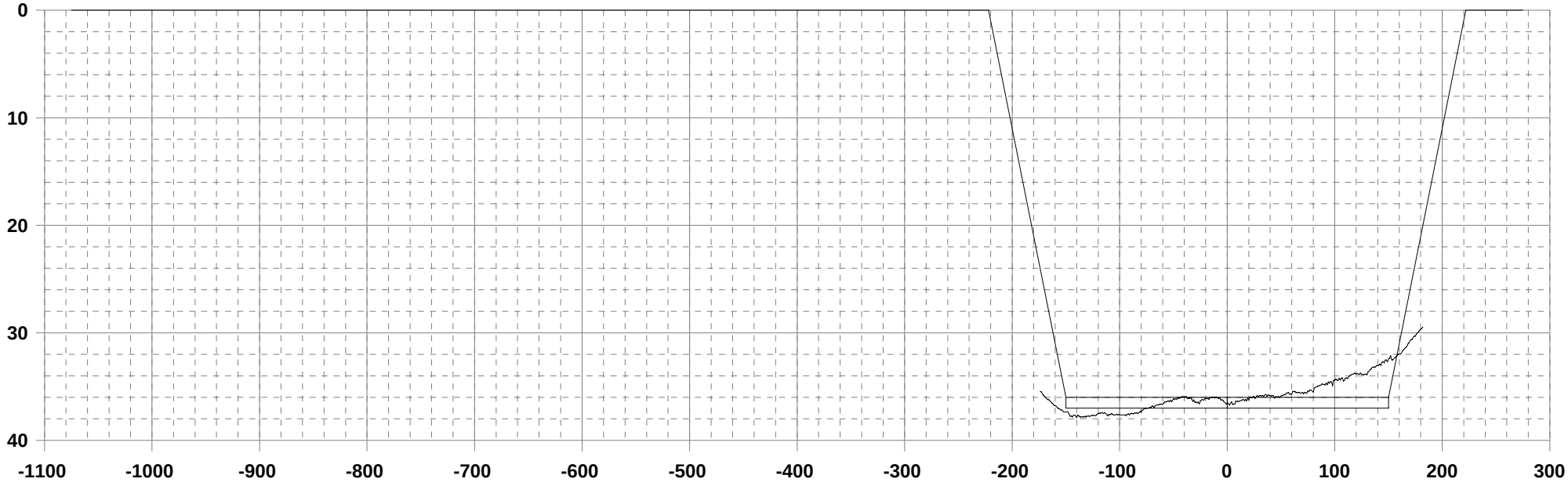

CHANNEL Neches River
LOCATION Beaumont Turning Basin Extension-Area #009
EXAMS 978+40 TO 998+95.60
FILE NR07009.E1A (PARTIAL)
PARTIAL 978+40 TO 996+00
EDIT BY RB NOTES: X

Date: 19-MAY-2007

Station: 985+13.1

Required Depth:	36'
Over Depth:	1'
Bottom Width:	300'
Slope:	2:1

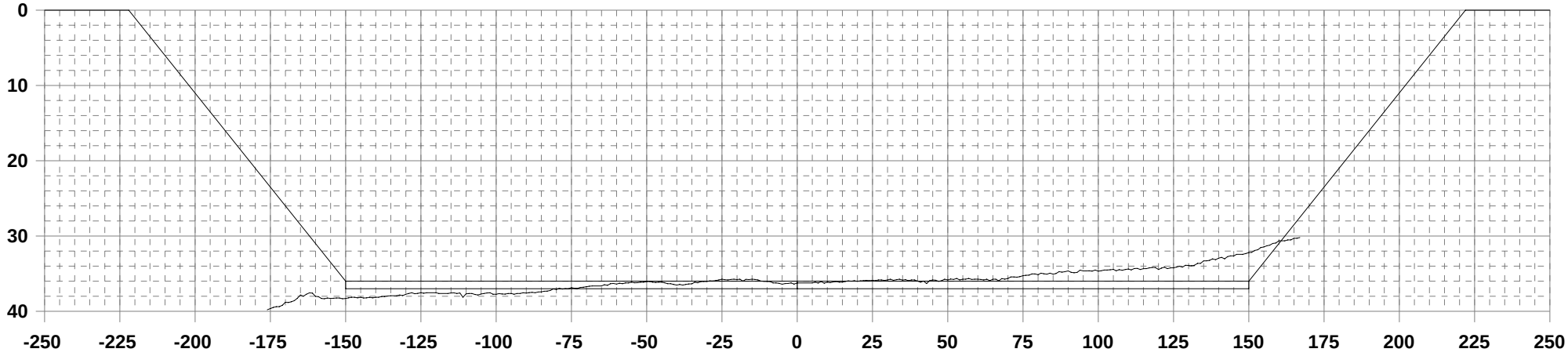

CHANNEL Neches River
LOCATION Beaumont Turning Basin Extension-Area #009
EXAMS 978+40 TO 998+95.60
FILE NR07009.E1A (PARTIAL)
PARTIAL 978+40 TO 996+00
EDIT BY RB NOTES: X

Date: 19-MAY-2007

Station: 986+00

Required Depth:	36'
Over Depth:	1'
Bottom Width:	300'
Slope:	2:1

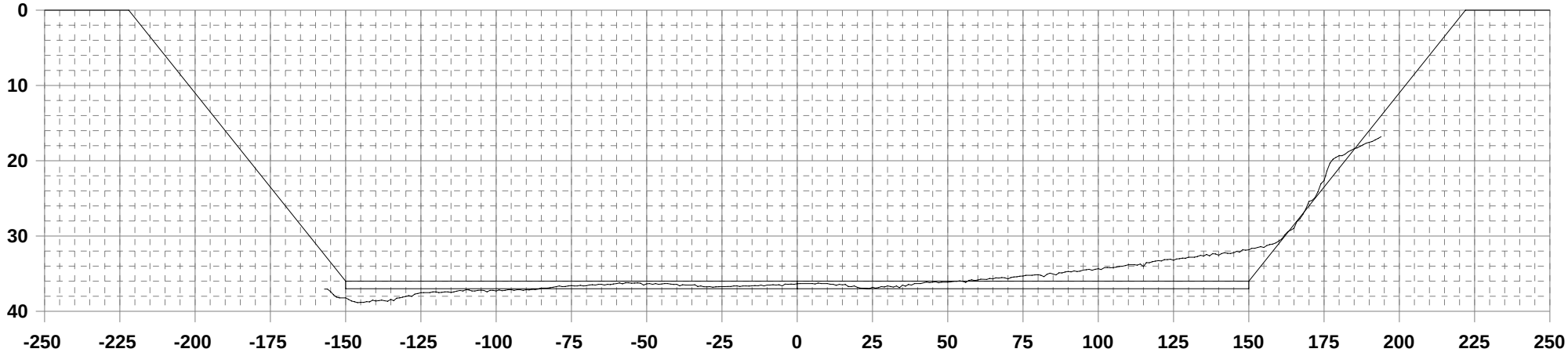

CHANNEL Neches River
LOCATION Beaumont Turning Basin Extension-Area #009
EXAMS 978+40 TO 998+95.60
FILE NR07009.E1A (PARTIAL)
PARTIAL 978+40 TO 996+00
EDIT BY RB NOTES: X

Date: 19-MAY-2007

Station: 990+00

Required Depth:	36'
Over Depth:	1'
Bottom Width:	300'
Slope:	2:1

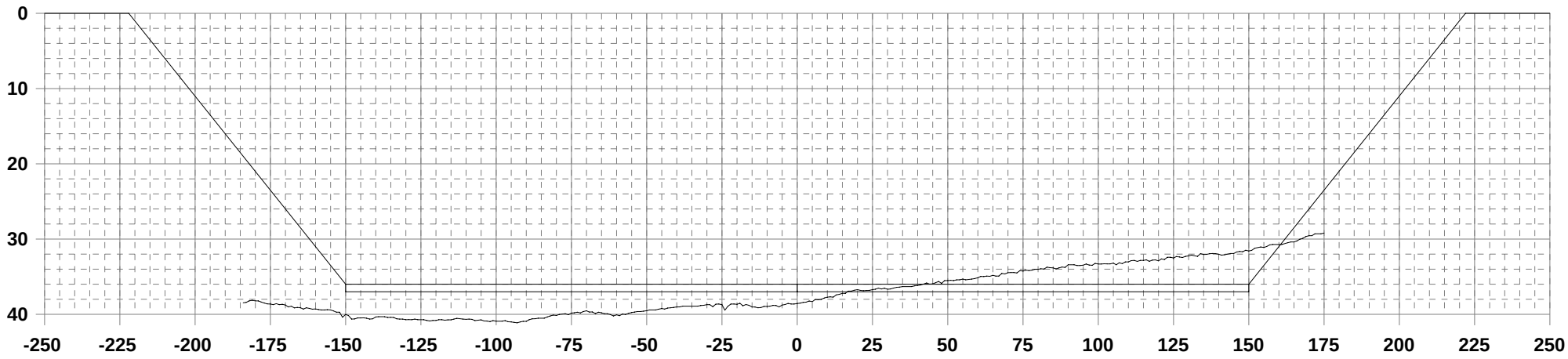

CHANNEL Neches River
LOCATION Beaumont Turning Basin Extension-Area #009
EXAMS 978+40 TO 998+95.60
FILE NR07009.E1A (PARTIAL)
PARTIAL 978+40 TO 996+00
EDIT BY RB NOTES: X

Date: 19-MAY-2007

Station: 994+00

Required Depth:	36'
Over Depth:	1'
Bottom Width:	300'
Slope:	2:1

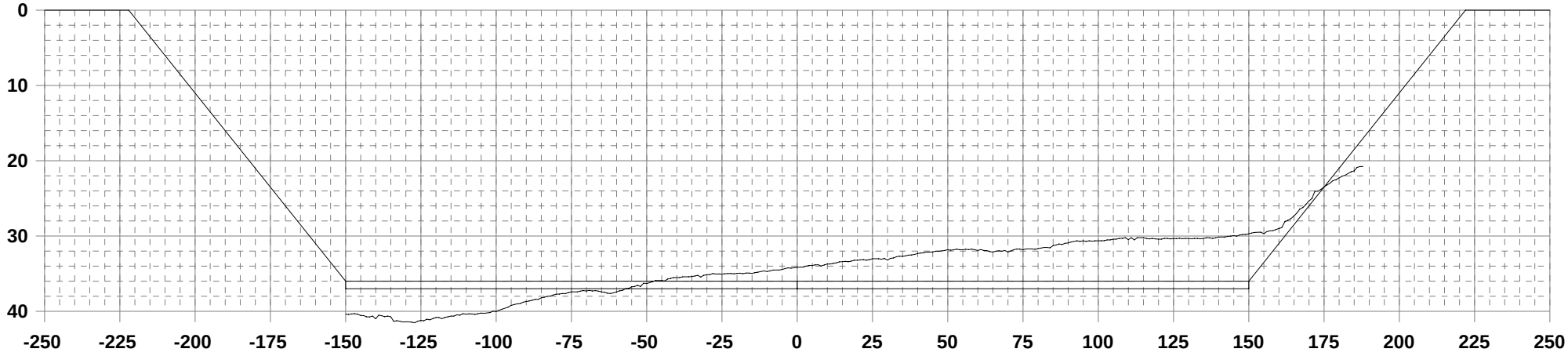

CHANNEL Neches River
LOCATION Beaumont Turning Basin Extension-Area #009
EXAMS 978+40 TO 998+95.60
FILE NR07009.E1A (PARTIAL)
PARTIAL 978+40 TO 996+00
EDIT BY RB NOTES: X

Date: 19-MAY-2007

Station: 996+00
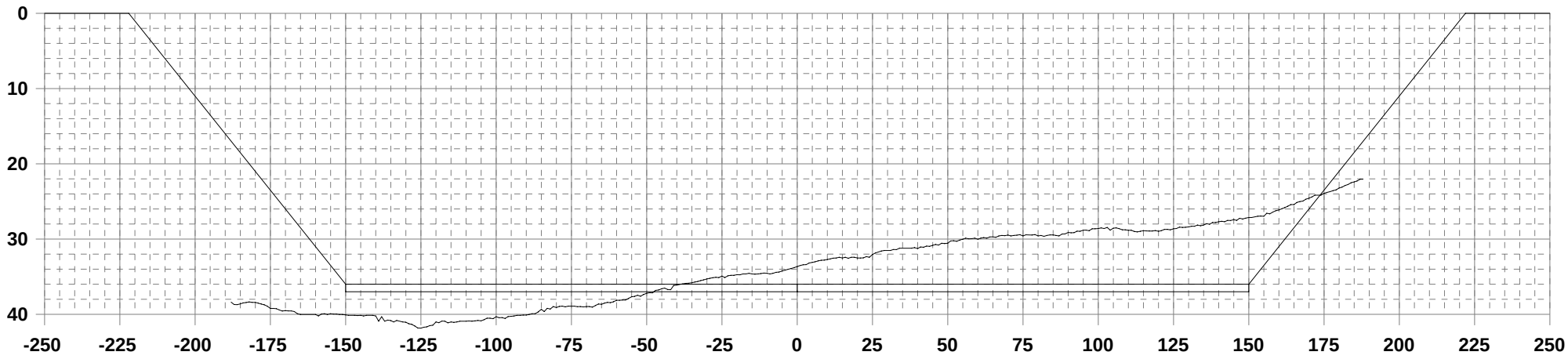
Required Depth:	36'
Over Depth:	1'
Bottom Width:	300'
Slope:	2:1