# CROSS SECTIONS

## Port Arthur Canal

### Taylors Bayou Turning Basin
### Area #006

### (Sta. 61+30 to 96+00)

**DEPARTMENT OF THE ARMY**
**GALVESTON DISTRICT, CORPS OF ENGINEERS**
**P.O. BOX 1229**
**GALVESTON, TEXAS**

**LOCATION Taylors Bayou T.B.-Area #006**
**EXAMS 61+30 TO 92+00**
**FILE PA07006.E2**
**EDIT BY RB NOTES: X**
**CHANNEL Port Arthur Canal**

**Date: 13-JUL-2007**

**Station: 61+30**

| | |
|---|---|
| Required Depth: | 42' |
| Over Depth: | 1' |
| Bottom Width: | 250' |
| Slope: | 2:1 |

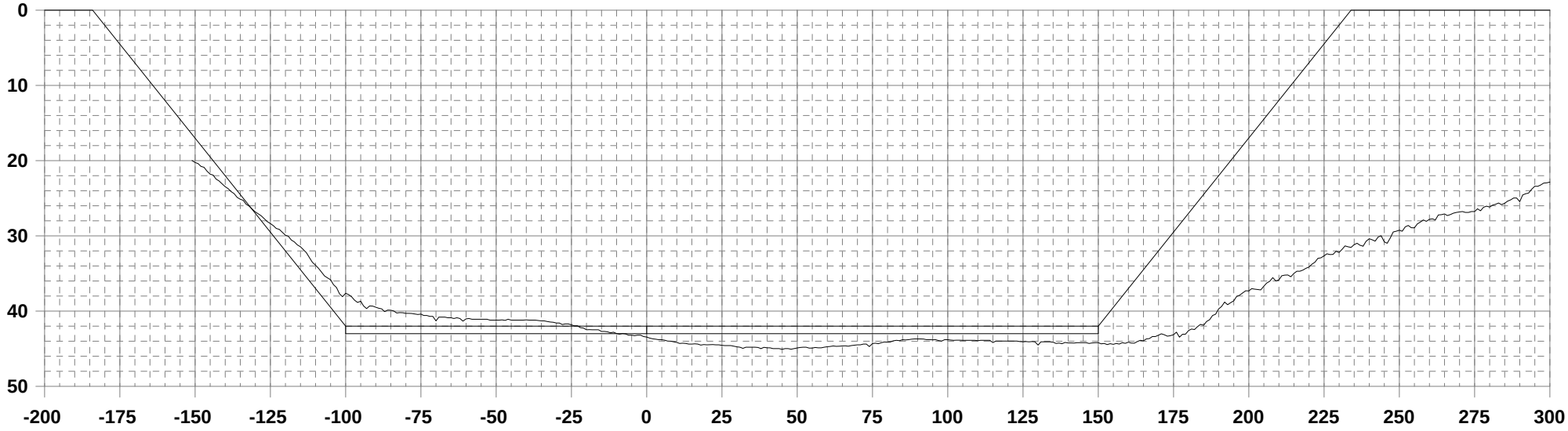

**LOCATION Taylors Bayou T.B.-Area #006**
**EXAMS 61+30 TO 92+00**
**FILE PA07006.E2**
**EDIT BY RB NOTES: X**
**CHANNEL Port Arthur Canal**

**Date: 13-JUL-2007**

**Station: 62+00**

| | |
|---|---|
| Required Depth: | 42' |
| Over Depth: | 1' |
| Bottom Width: | 364' |
| Slope: | 2:1 |

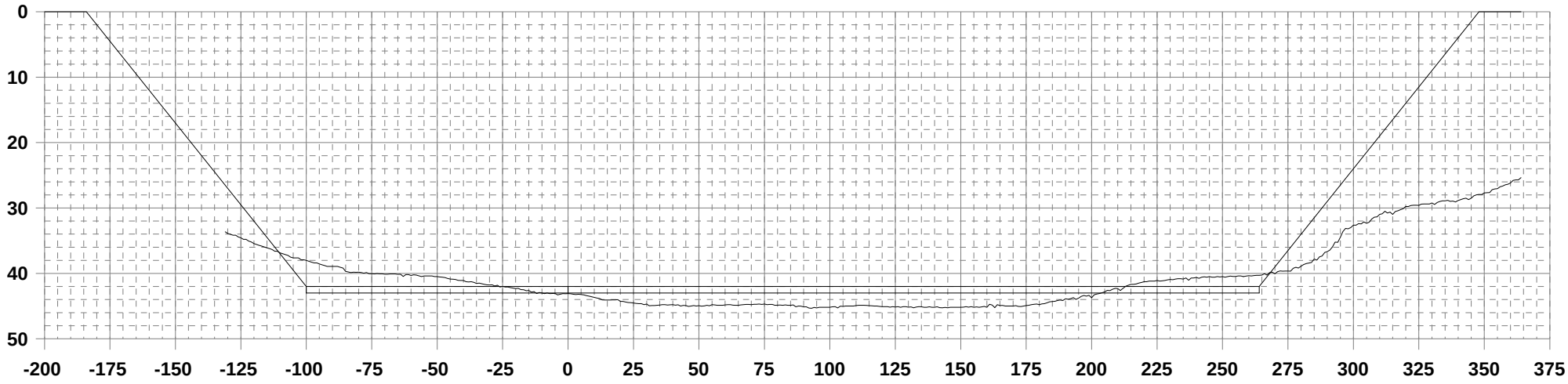

**LOCATION Taylors Bayou T.B.-Area #006**
**EXAMS 61+30 TO 92+00**
**FILE PA07006.E2**
**EDIT BY RB NOTES: X**
**CHANNEL Port Arthur Canal**

**Date: 13-JUL-2007**

**Station: 64+00**

| | |
|---|---|
| Required Depth: | 42' |
| Over Depth: | 1' |
| Bottom Width: | 691' |
| Slope: | 2:1 |

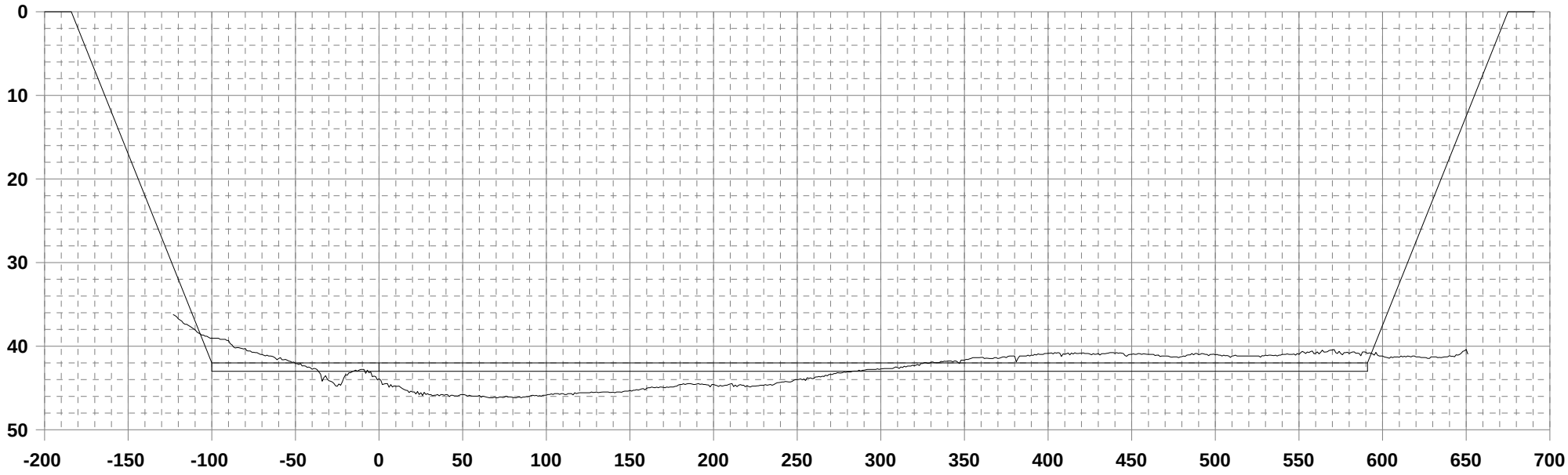

**LOCATION Taylors Bayou T.B.-Area #006**
**EXAMS 61+30 TO 92+00**
**FILE PA07006.E2**
**EDIT BY RB NOTES: X**
**CHANNEL Port Arthur Canal**

**Date: 13-JUL-2007**

**Station: 66+00**

| | |
|---|---|
| Required Depth: | 42' |
| Over Depth: | 1' |
| Bottom Width: | 1003' |
| Slope: | 2:1 |

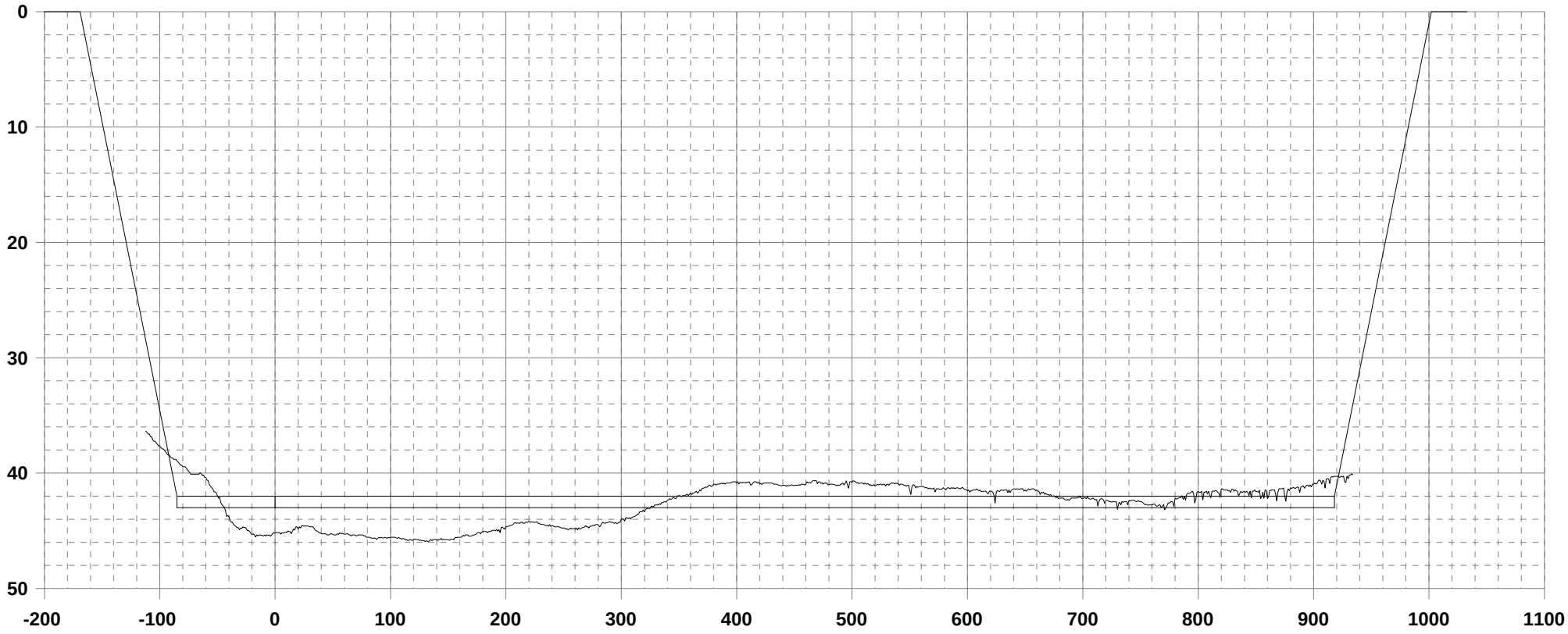

**LOCATION Taylors Bayou T.B.-Area #006**
**EXAMS 61+30 TO 92+00**
**FILE PA07006.E2**
**EDIT BY RB NOTES: X**
**CHANNEL Port Arthur Canal**

**Date: 13-JUL-2007**

**Station: 67+41**

| | |
|---|---|
| Required Depth: | 42' |
| Over Depth: | 1' |
| Bottom Width: | 1233' |
| Slope: | 2:1 |

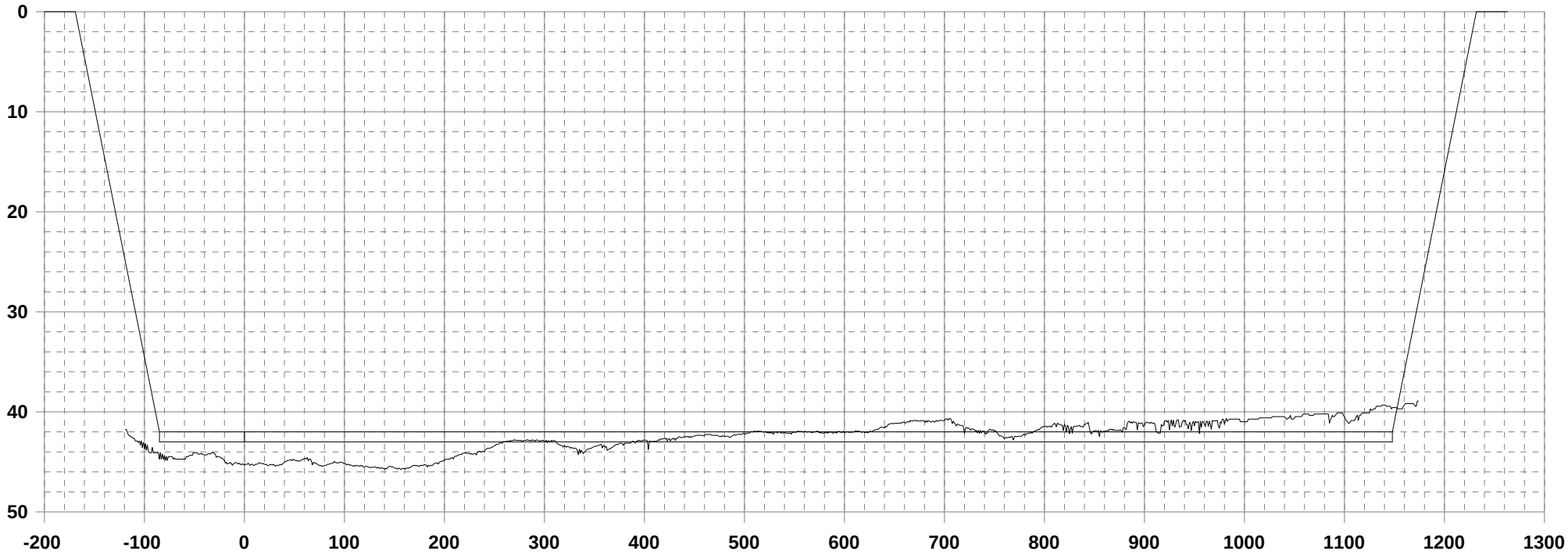

**LOCATION Taylors Bayou T.B.-Area #006**
**EXAMS 61+30 TO 92+00**
**FILE PA07006.E2**
**EDIT BY RB NOTES: X**
**CHANNEL Port Arthur Canal**

**Date: 13-JUL-2007**

**Station: 70+00**

| | |
|---|---|
| Required Depth: | 42' |
| Over Depth: | 1' |
| Bottom Width: | 1024' |
| Slope: | 2:1 |

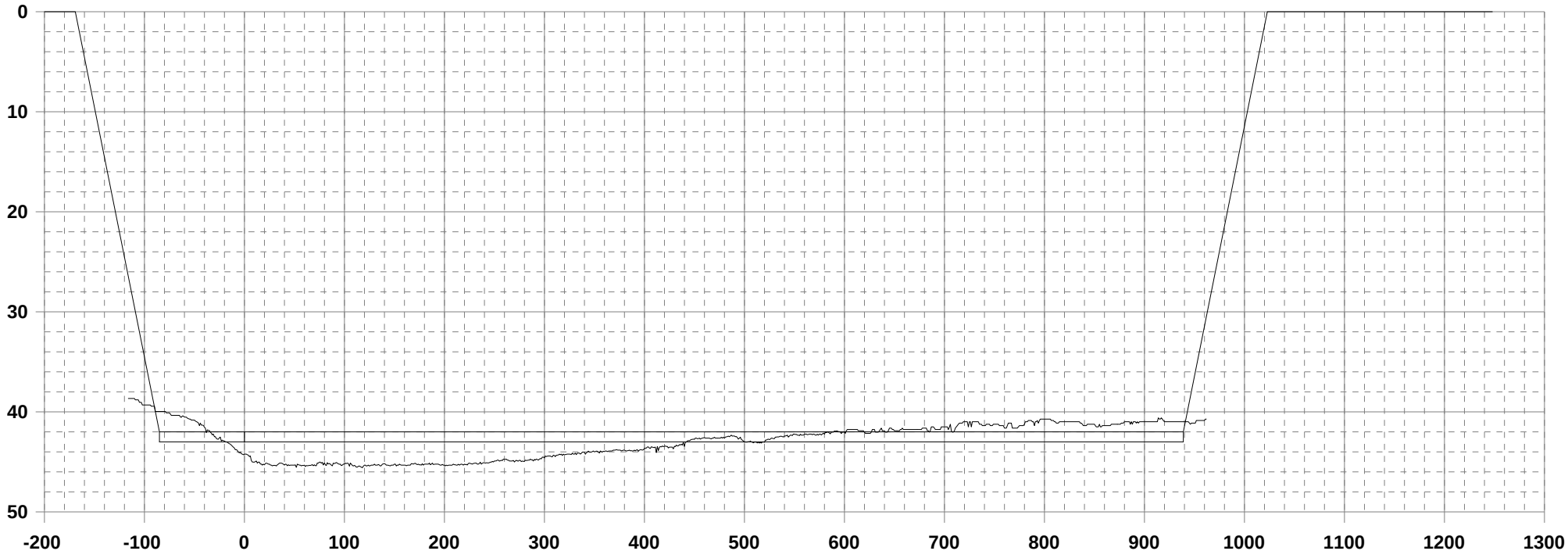

**LOCATION Taylors Bayou T.B.-Area #006**
**EXAMS 61+30 TO 92+00**
**FILE PA07006.E2**
**EDIT BY RB NOTES: X**
**CHANNEL Port Arthur Canal**

**Date: 13-JUL-2007**

**Station: 74+00**

| | |
|---|---|
| Required Depth: | 42' |
| Over Depth: | 1' |
| Bottom Width: | 708' |
| Slope: | 2:1 |

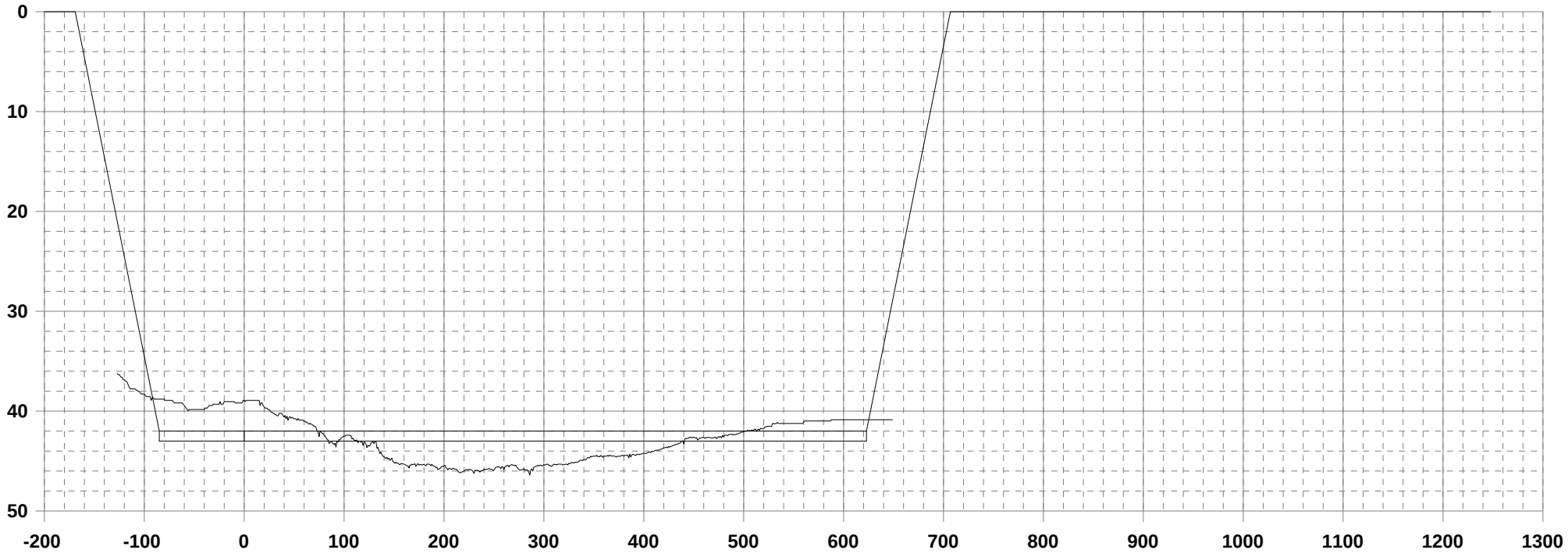

**LOCATION Taylors Bayou T.B.-Area #006**
**EXAMS 61+30 TO 92+00**
**FILE PA07006.E2**
**EDIT BY RB NOTES: X**
**CHANNEL Port Arthur Canal**

**Date: 13-JUL-2007**

**Station: 76+00**

| | |
|---|---|
| Required Depth: | 42' |
| Over Depth: | 1' |
| Bottom Width: | 575' |
| Slope: | 2:1 |

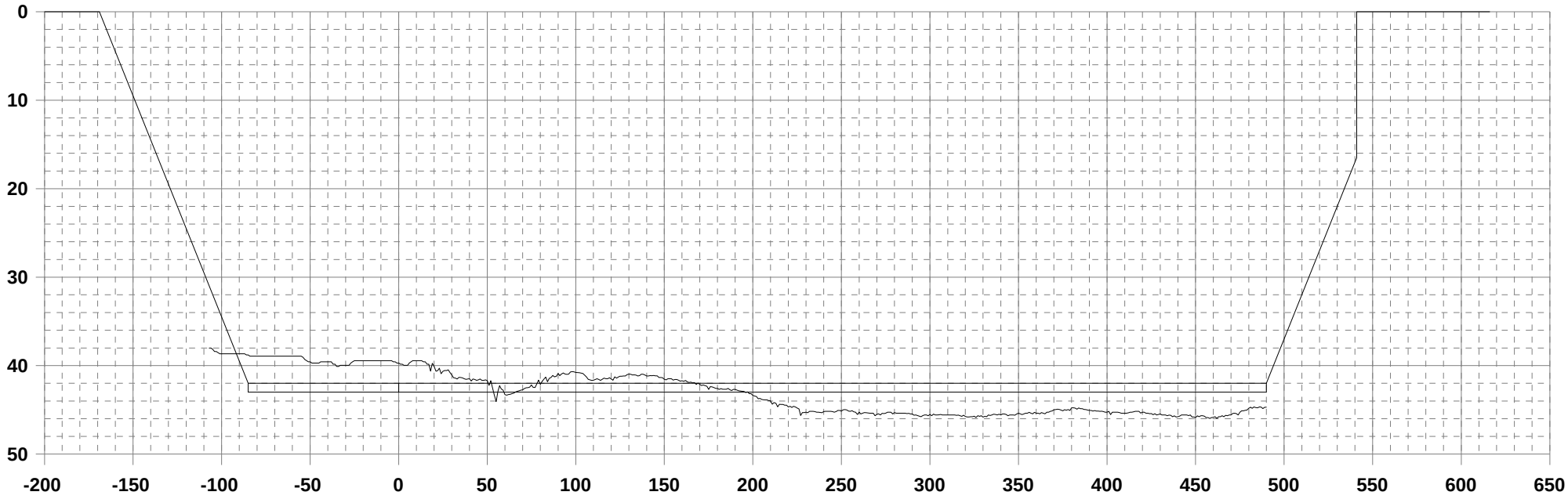

**LOCATION Taylors Bayou T.B.-Area #006**
**EXAMS 61+30 TO 92+00**
**FILE PA07006.E2**
**EDIT BY RB NOTES: X**
**CHANNEL Port Arthur Canal**

**Date: 13-JUL-2007**

**Station: 80+00**

| | |
|---|---|
| Required Depth: | 42' |
| Over Depth: | 1' |
| Bottom Width: | 480' |
| Slope: | 2:1 |

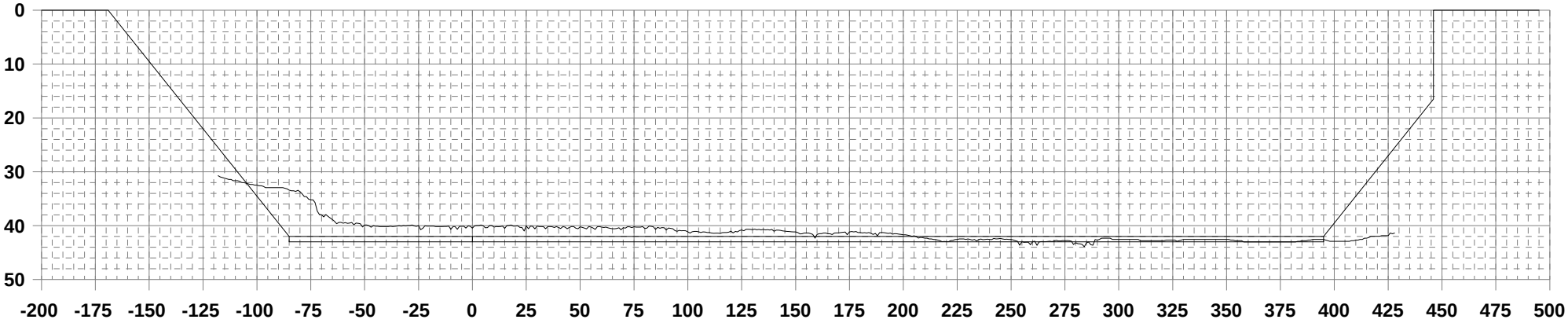

**LOCATION Taylors Bayou T.B.-Area #006**
**EXAMS 61+30 TO 92+00**
**FILE PA07006.E2**
**EDIT BY RB NOTES: X**
**CHANNEL Port Arthur Canal**

**Date: 13-JUL-2007**

**Station: 84+00**

| | |
|---|---|
| Required Depth: | 42' |
| Over Depth: | 1' |
| Bottom Width: | 385' |
| Slope: | 2:1 |

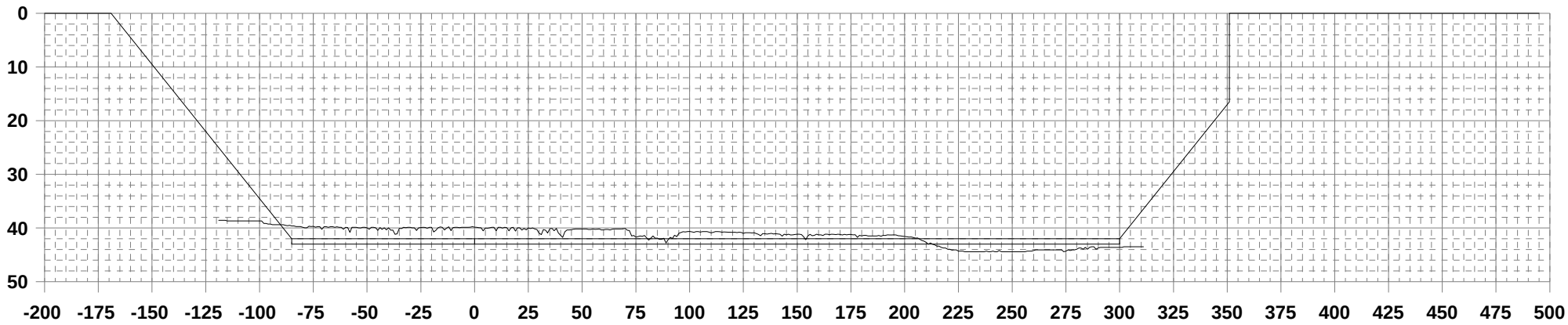

**LOCATION Taylors Bayou T.B.-Area #006**
**EXAMS 61+30 TO 92+00**
**FILE PA07006.E2**
**EDIT BY RB NOTES: X**
**CHANNEL Port Arthur Canal**

**Date: 13-JUL-2007**

**Station: 86+00**

| | |
|---|---|
| Required Depth: | 42' |
| Over Depth: | 1' |
| Bottom Width: | 338' |
| Slope: | 2:1 |

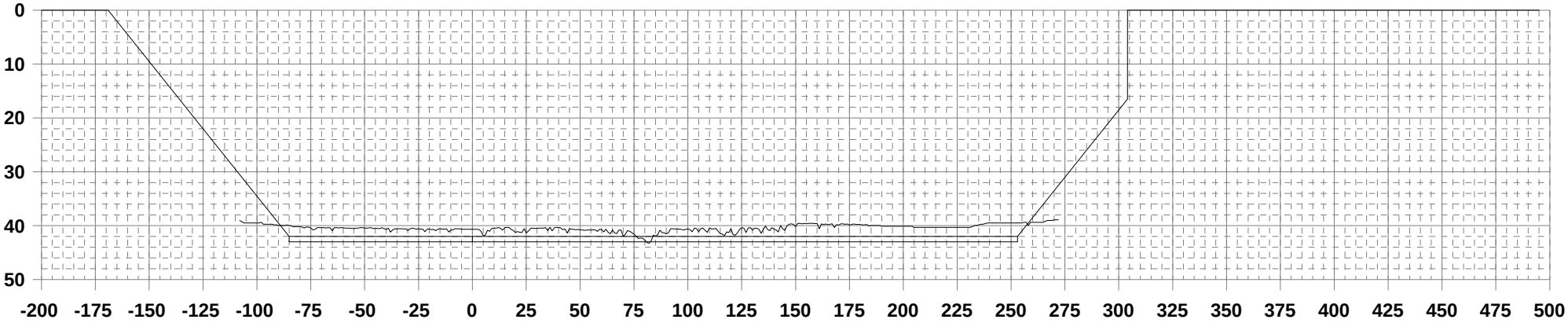

**LOCATION Taylors Bayou T.B.-Area #006**
**EXAMS 61+30 TO 92+00**
**FILE PA07006.E2**
**EDIT BY RB NOTES: X**
**CHANNEL Port Arthur Canal**

**Date: 13-JUL-2007**

**Station: 87+33**

| | |
|---|---|
| Required Depth: | 42' |
| Over Depth: | 1' |
| Bottom Width: | 306' |
| Slope: | 2:1 |

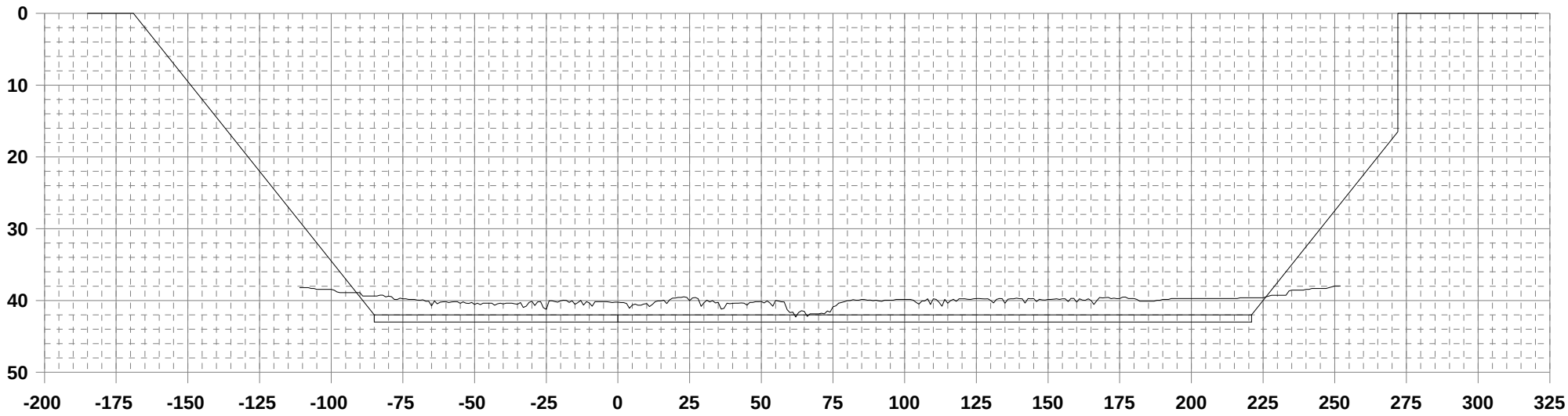

**LOCATION Taylors Bayou T.B.-Area #006**
**EXAMS 61+30 TO 92+00**
**FILE PA07006.E2**
**EDIT BY RB NOTES: X**
**CHANNEL Port Arthur Canal**

**Date: 13-JUL-2007**

**Station: 90+00**

| | |
|---|---|
| Required Depth: | 42' |
| Over Depth: | 1' |
| Bottom Width: | 145' |
| Slope: | 2:1 |

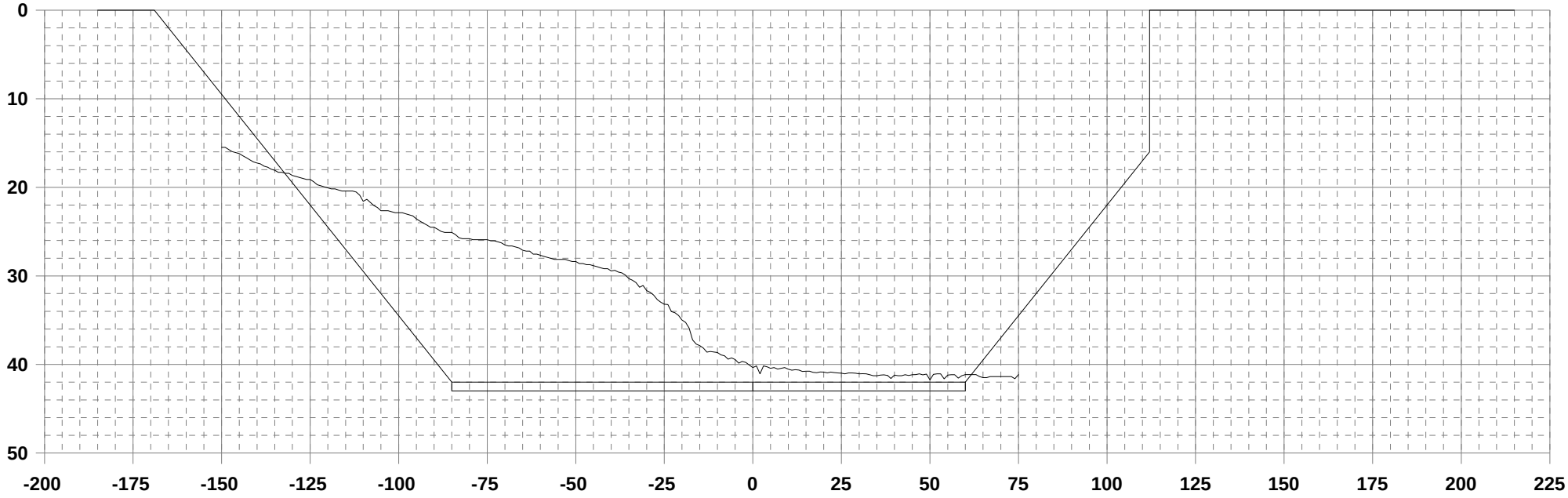

**LOCATION Taylors Bayou T.B.-Area #006**
**EXAMS 61+30 TO 92+00**
**FILE PA07006.E2**
**EDIT BY RB NOTES: X**
**CHANNEL Port Arthur Canal**

**Date: 13-JUL-2007**

**Station: 92+00**

| | |
|---|---|
| Required Depth: | 42' |
| Over Depth: | 1' |
| Bottom Width: | 145' |
| Slope: | 2:1 |

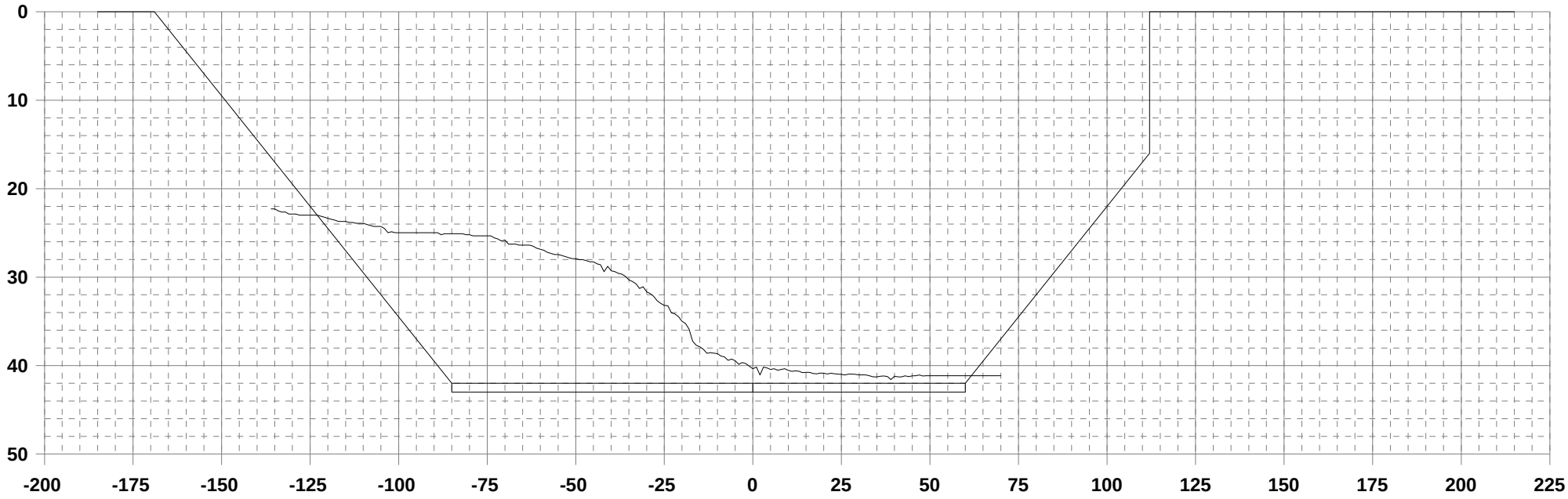

**CHANNEL PORT ARTHUR CANAL #006**
**LOCATION TAYLOR BAYOU**
**EXAMS 61+30 TO 96+00**
**FILE PA07006.E1**
**EDIT BY BY RB**

**Date: 7-MAR-2007**

**Station: 94+00**

| | |
|---|---|
| Required Depth: | 42' |
| Over Depth: | 1' |
| Bottom Width: | 118' |
| Slope: | 2:1 |

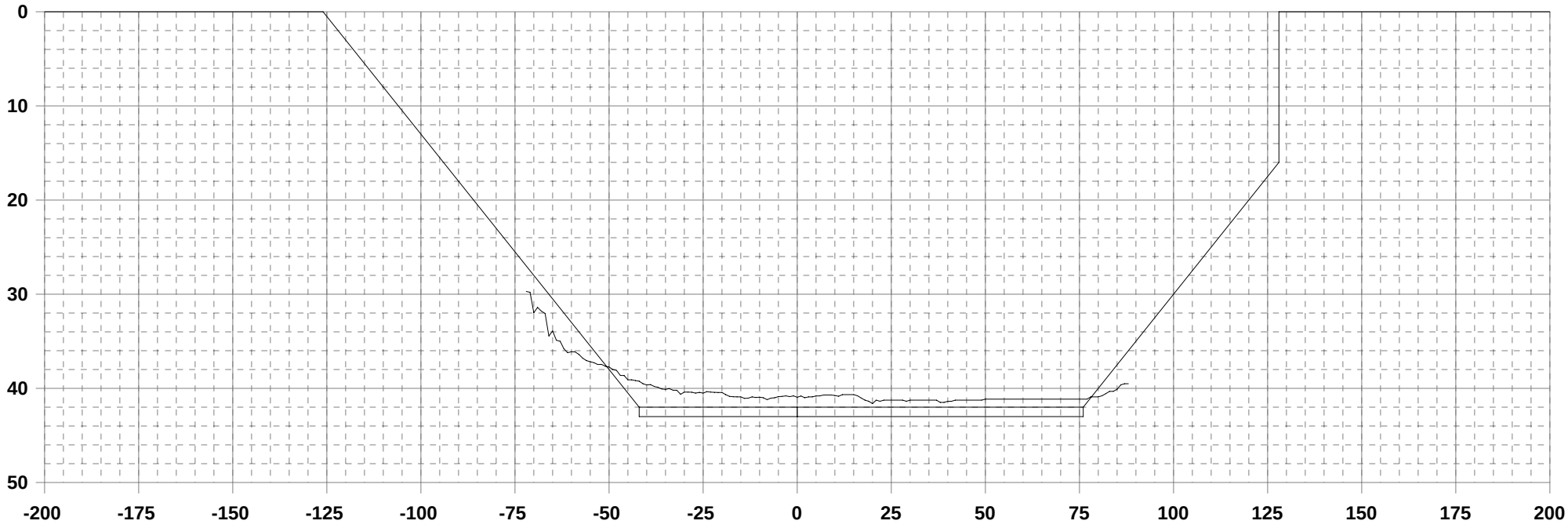

**CHANNEL PORT ARTHUR CANAL #006**
**LOCATION TAYLOR BAYOU**
**EXAMS 61+30 TO 96+00**
**FILE PA07006.E1**
**EDIT BY BY RB**

**Date: 7-MAR-2007**

**Station: 96+00**
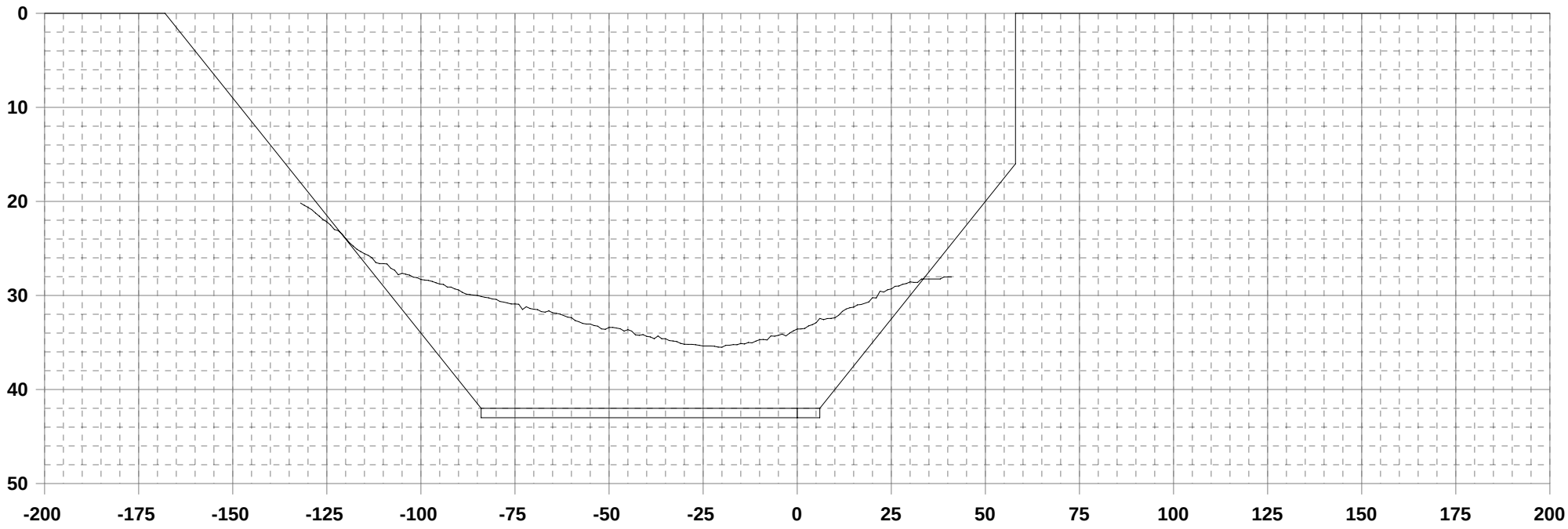
| | |
|---|---|
| Required Depth: | 42' |
| Over Depth: | 1' |
| Bottom Width: | 90' |
| Slope: | 2:1 |