CROSS SECTIONS

Sabine River

Orange Turning Basin
Area #002

(Sta. 586+43 to 623+62.9)

DEPARTMENT OF THE ARMY
GALVESTON DISTRICT, CORPS OF ENGINEERS
P.O. BOX 1229
GALVESTON, TEXAS

CHANNEL Sabine River Channel-Area #002
LOCATION Orange Turning Basins
EXAMS 586+43.04 TO 630+00
FILE SR07002.E1
PARTIAL NO
EDIT BY BY RB

Date:

Station: 586+43.04

Required Depth:	32'
Over Depth:	1'
Bottom Width:	200'
Slope:	2:1

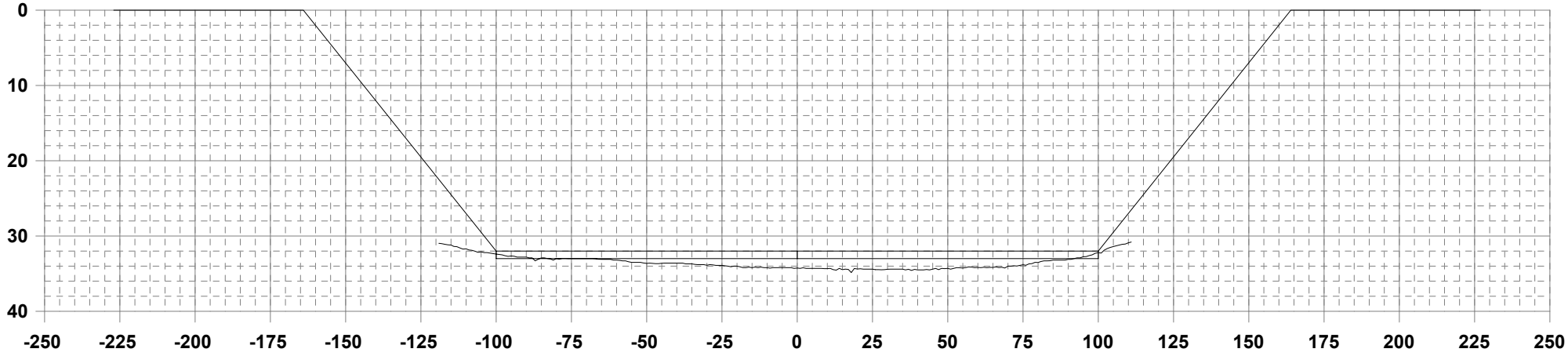

CHANNEL Sabine River Channel-Area #002
LOCATION Orange Turning Basins
EXAMS 586+43.04 TO 630+00
FILE SR07002.E1
PARTIAL NO
EDIT BY BY RB

Date: 26-MAR-2007

Station: 590+13.3

Required Depth:	32'
Over Depth:	1'
Bottom Width:	227'
Slope:	2.03:1

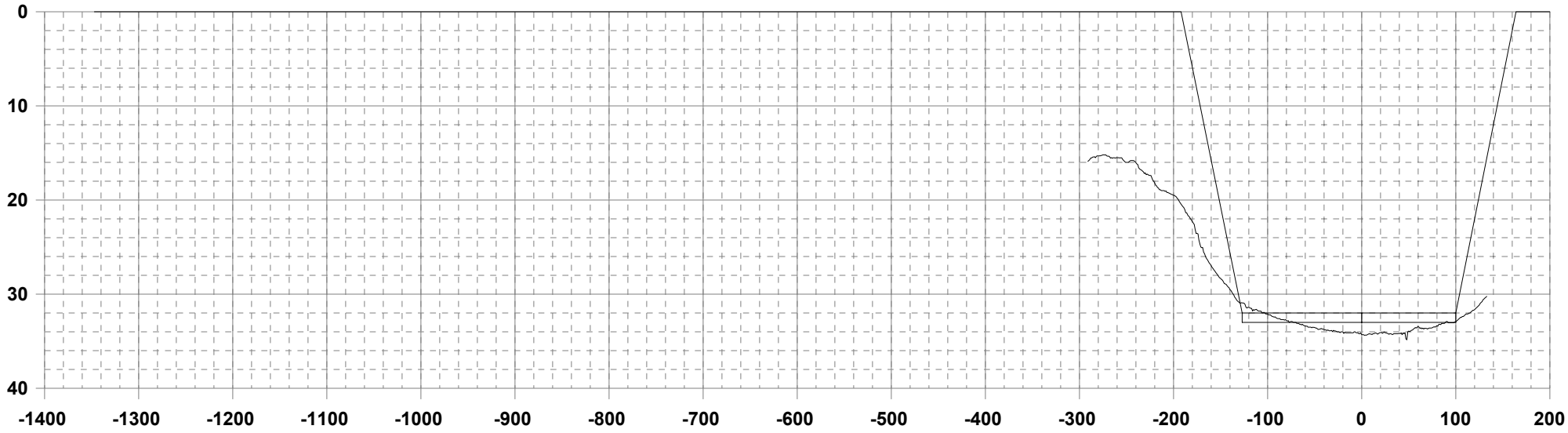

CHANNEL Sabine River Channel-Area #002
LOCATION Orange Turning Basins
EXAMS 586+43.04 TO 630+00
FILE SR07002.E1
PARTIAL NO
EDIT BY BY RB

Date: 26-MAR-2007

Station: 592+00

Required Depth:	32'
Over Depth:	1'
Bottom Width:	257'
Slope:	2.06:1

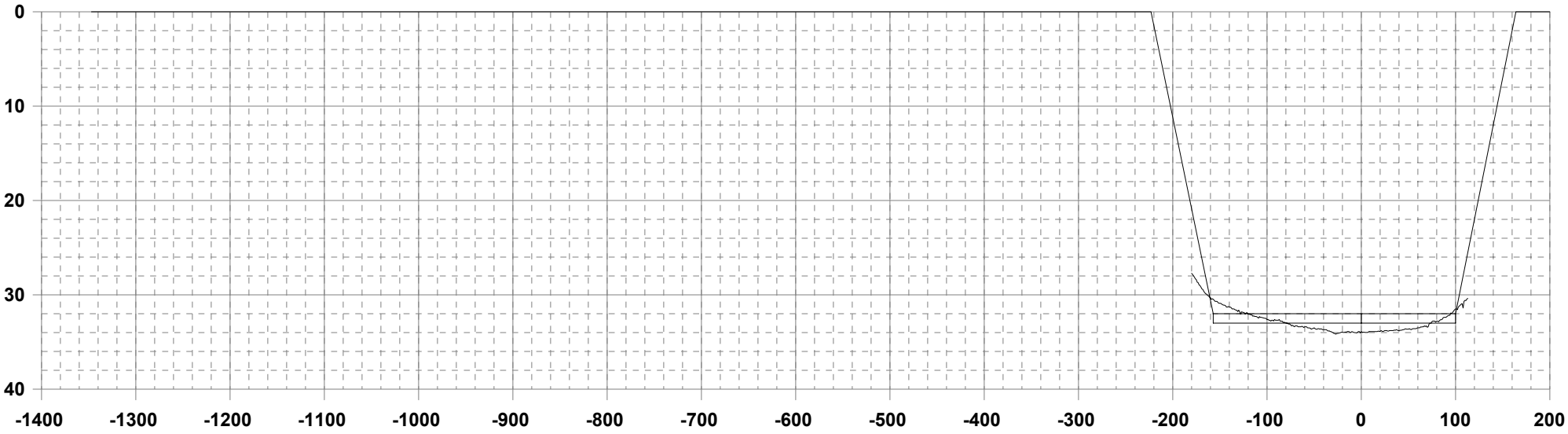

CHANNEL Sabine River Channel-Area #002
LOCATION Orange Turning Basins
EXAMS 586+43.04 TO 630+00
FILE SR07002.E1
PARTIAL NO
EDIT BY BY RB

Date: 26-MAR-2007

Station: 594+00

Required Depth:	32'
Over Depth:	1'
Bottom Width:	296'
Slope:	2.06:1

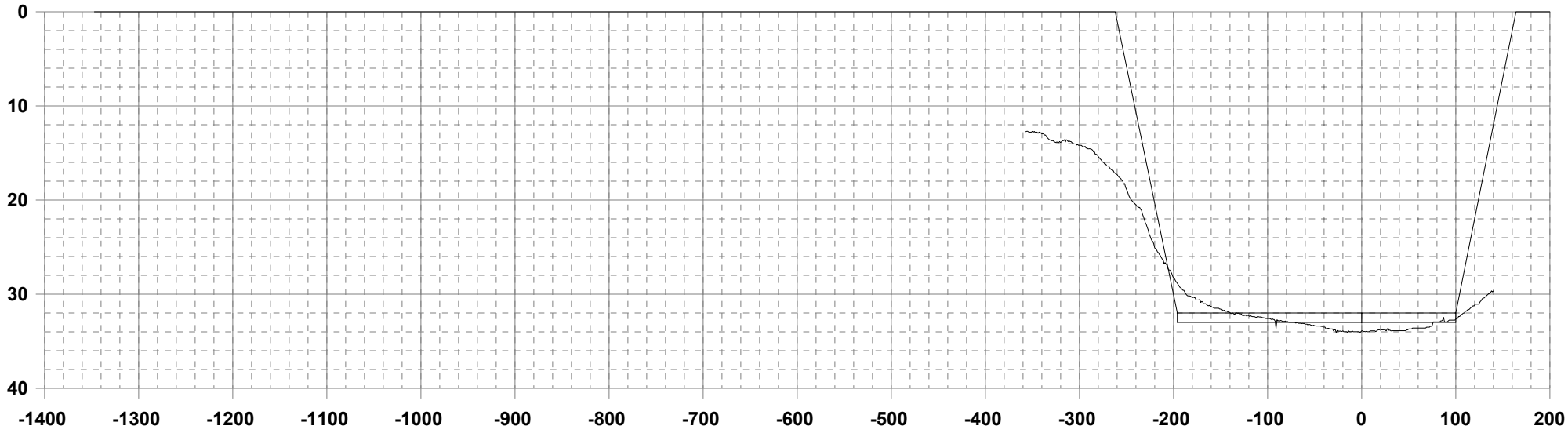

CHANNEL Sabine River Channel-Area #002
LOCATION Orange Turning Basins
EXAMS 586+43.04 TO 630+00
FILE SR07002.E1
PARTIAL NO
EDIT BY BY RB

Date: 26-MAR-2007

Station: 596+00

Required Depth:	32'
Over Depth:	1'
Bottom Width:	344'
Slope:	2.09:1

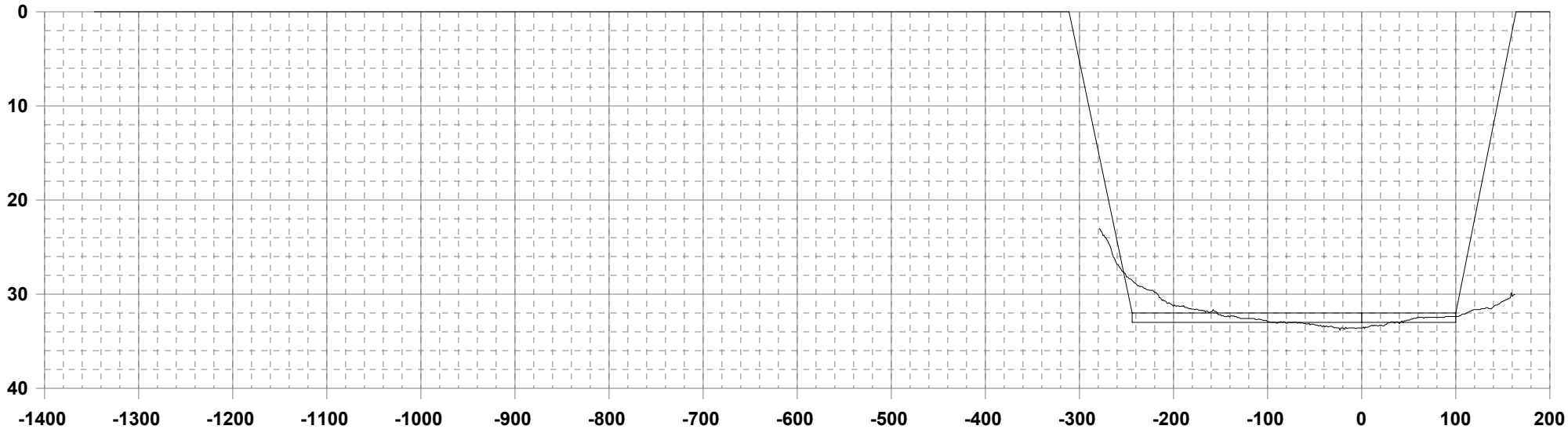

CHANNEL Sabine River Channel-Area #002
LOCATION Orange Turning Basins
EXAMS 586+43.04 TO 630+00
FILE SR07002.E1
PARTIAL NO
EDIT BY BY RB

Date: 26-MAR-2007

Station: 598+00

Required Depth:	32'
Over Depth:	1'
Bottom Width:	398'
Slope:	2.11:1

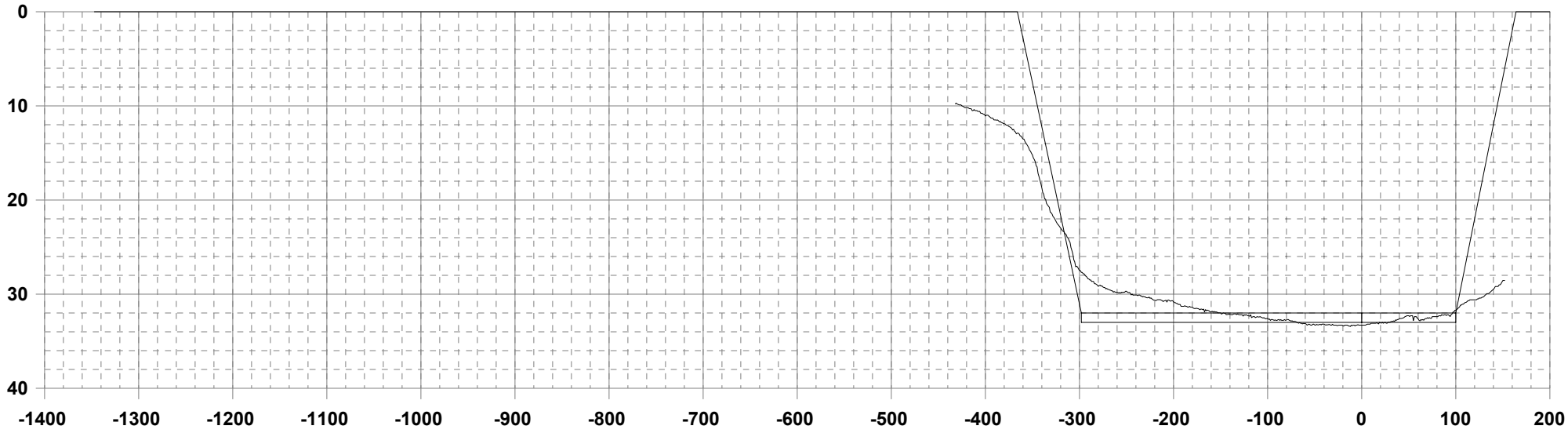

CHANNEL Sabine River Channel-Area #002
LOCATION Orange Turning Basins
EXAMS 586+43.04 TO 630+00
FILE SR07002.E1
PARTIAL NO
EDIT BY BY RB

Date: 26-MAR-2007

Station: 600+00

Required Depth:	32'
Over Depth:	1'
Bottom Width:	459'
Slope:	2.12:1

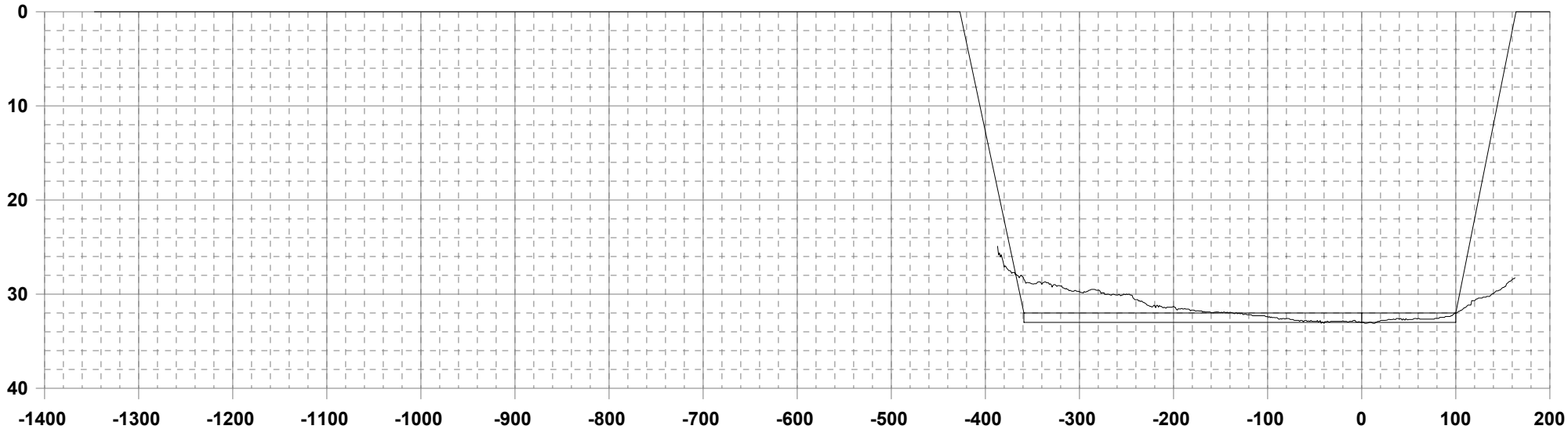

CHANNEL Sabine River Channel-Area #002
LOCATION Orange Turning Basins
EXAMS 586+43.04 TO 630+00
FILE SR07002.E1
PARTIAL NO
EDIT BY BY RB

Date: 26-MAR-2007

Station: 602+00

Required Depth:	32'
Over Depth:	1'
Bottom Width:	528'
Slope:	2.15:1

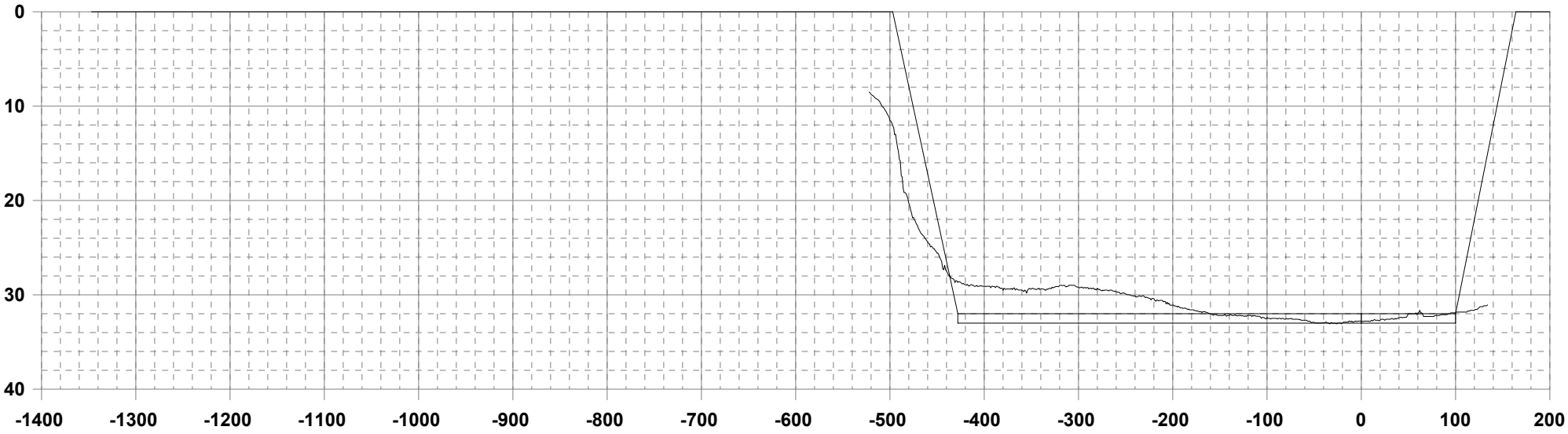

CHANNEL Sabine River Channel-Area #002
LOCATION Orange Turning Basins
EXAMS 586+43.04 TO 630+00
FILE SR07002.E1
PARTIAL NO
EDIT BY BY RB

Date: 26-MAR-2007

Station: 604+00

Required Depth:	32'
Over Depth:	1'
Bottom Width:	603'
Slope:	2.21:1

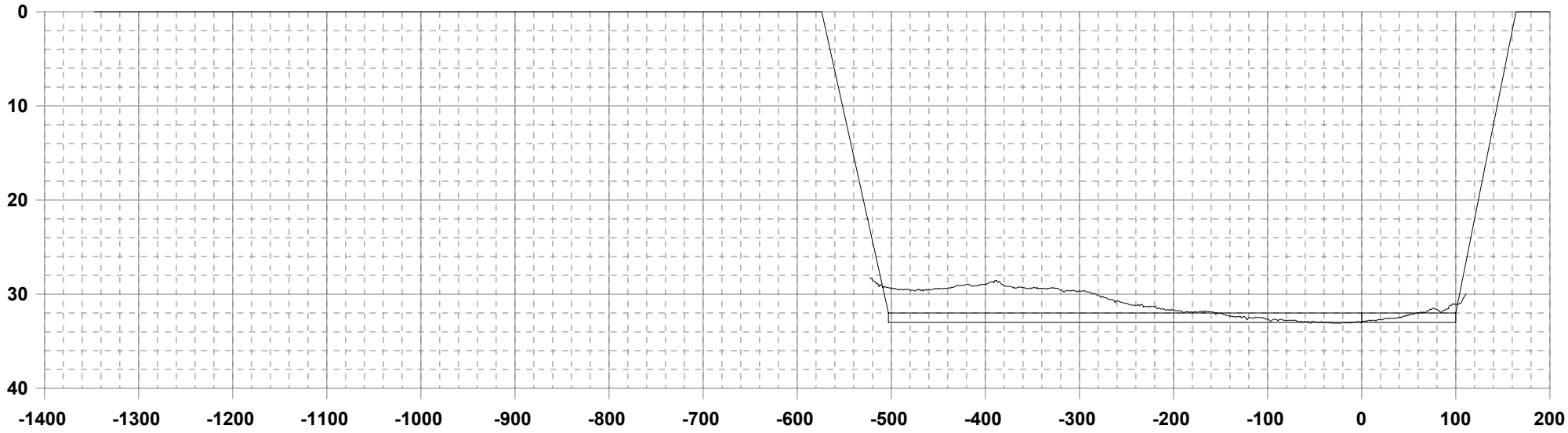

CHANNEL Sabine River Channel-Area #002
LOCATION Orange Turning Basins
EXAMS 586+43.04 TO 630+00
FILE SR07002.E1
PARTIAL NO
EDIT BY BY RB

Date: 26-MAR-2007

Station: 606+00

Required Depth:	32'
Over Depth:	1'
Bottom Width:	686'
Slope:	2.25:1

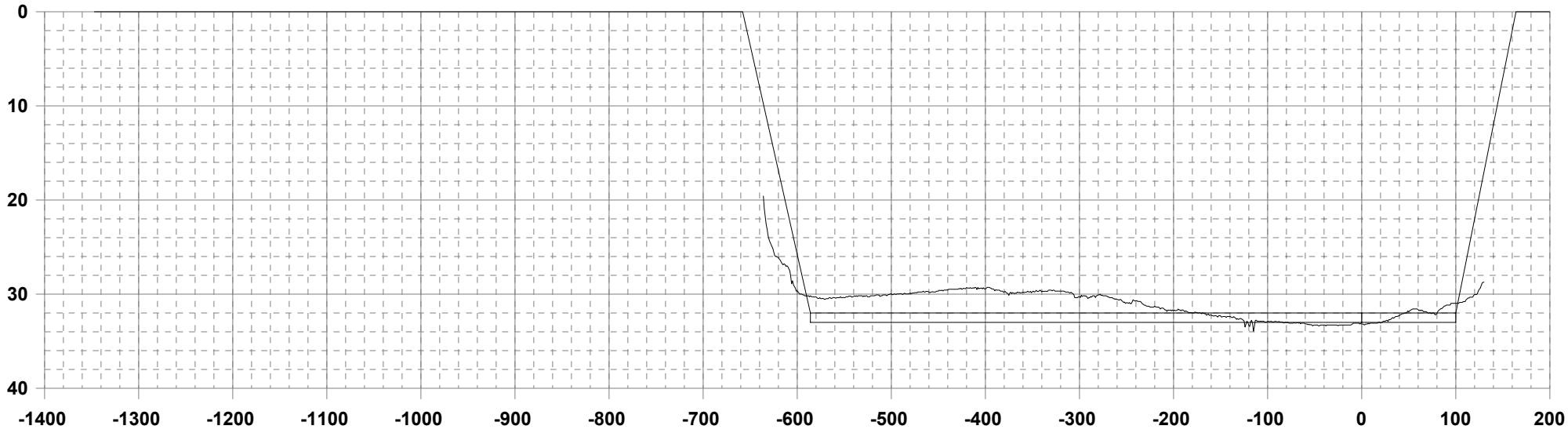

CHANNEL Sabine River Channel-Area #002
LOCATION Orange Turning Basins
EXAMS 586+43.04 TO 630+00
FILE SR07002.E1
PARTIAL NO
EDIT BY BY RB

Date: 26-MAR-2007

Station: 608+00

Required Depth:	32'
Over Depth:	1'
Bottom Width:	775'
Slope:	2.28:1

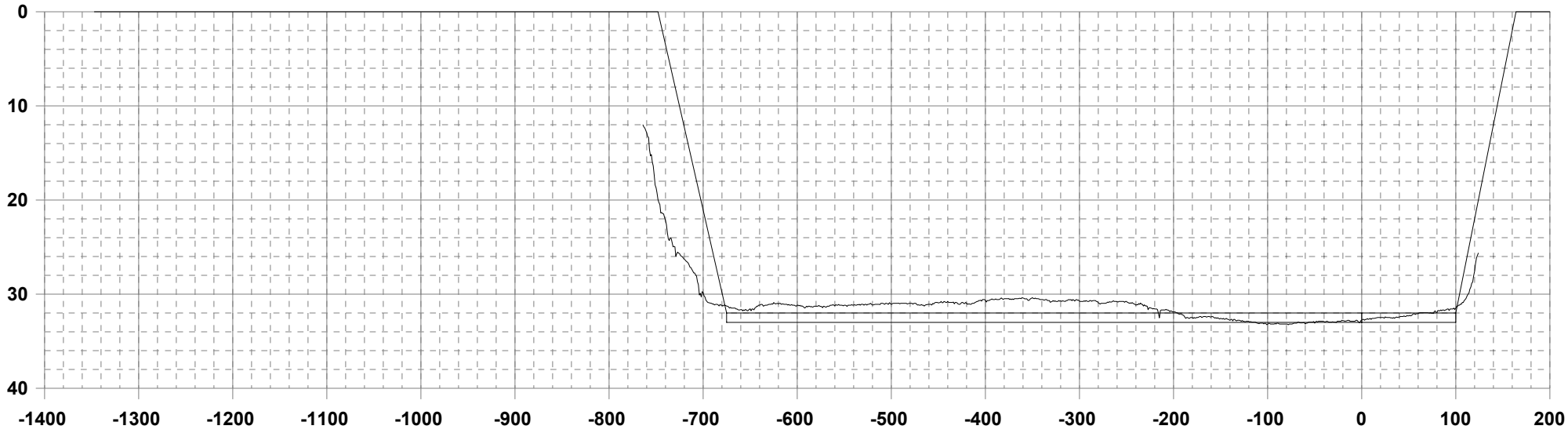

CHANNEL Sabine River Channel-Area #002
LOCATION Orange Turning Basins
EXAMS 586+43.04 TO 630+00
FILE SR07002.E1
PARTIAL NO
EDIT BY BY RB

Date: 26-MAR-2007

Station: 610+00

Required Depth:	32'
Over Depth:	1'
Bottom Width:	872'
Slope:	2.34:1

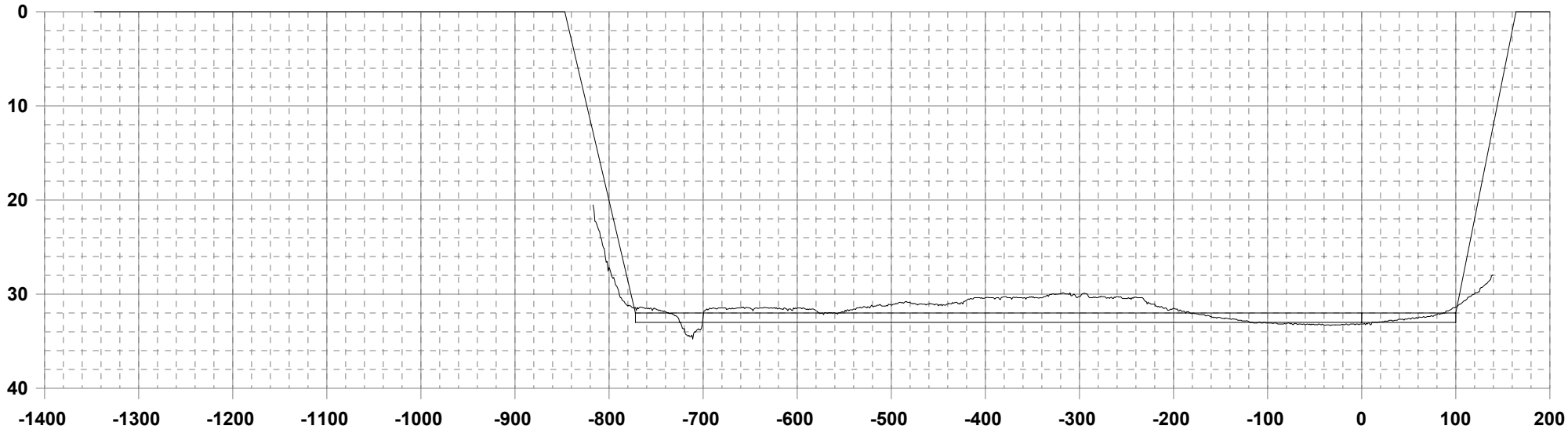

CHANNEL Sabine River Channel-Area #002
LOCATION Orange Turning Basins
EXAMS 586+43.04 TO 630+00
FILE SR07002.E1
PARTIAL NO
EDIT BY BY RB

Date: 26-MAR-2007

Station: 612+00

Required Depth:	32'
Over Depth:	1'
Bottom Width:	973'
Slope:	2.37:1

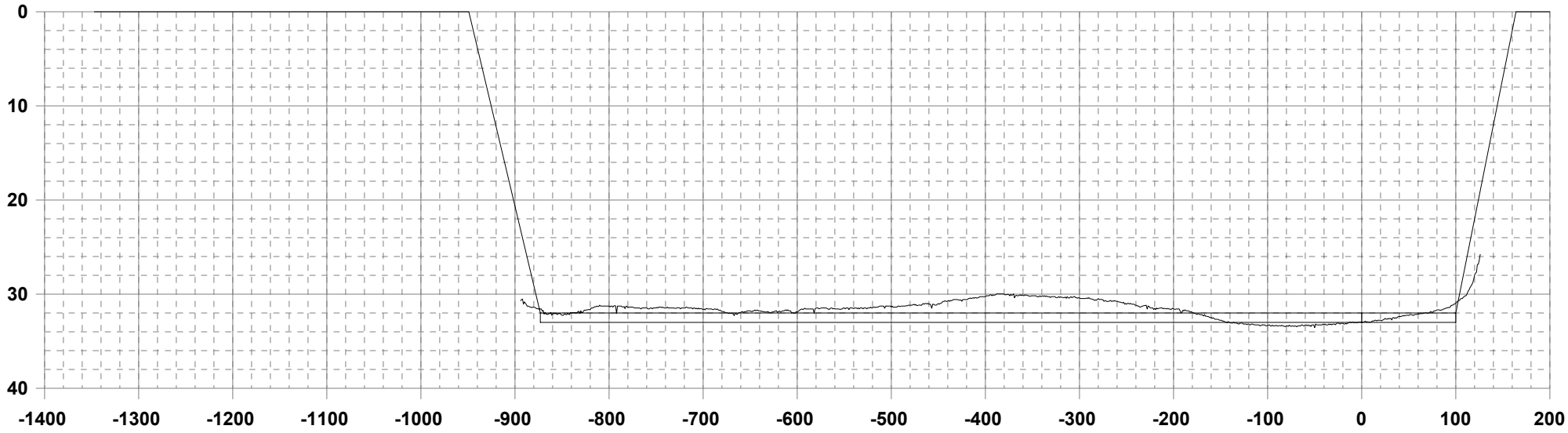

CHANNEL Sabine River Channel-Area #002
LOCATION Orange Turning Basins
EXAMS 586+43.04 TO 630+00
FILE SR07002.E1
PARTIAL NO
EDIT BY BY RB

Date: 26-MAR-2007

Station: 614+00

Required Depth:	32'
Over Depth:	1'
Bottom Width:	1084'
Slope:	2.43:1

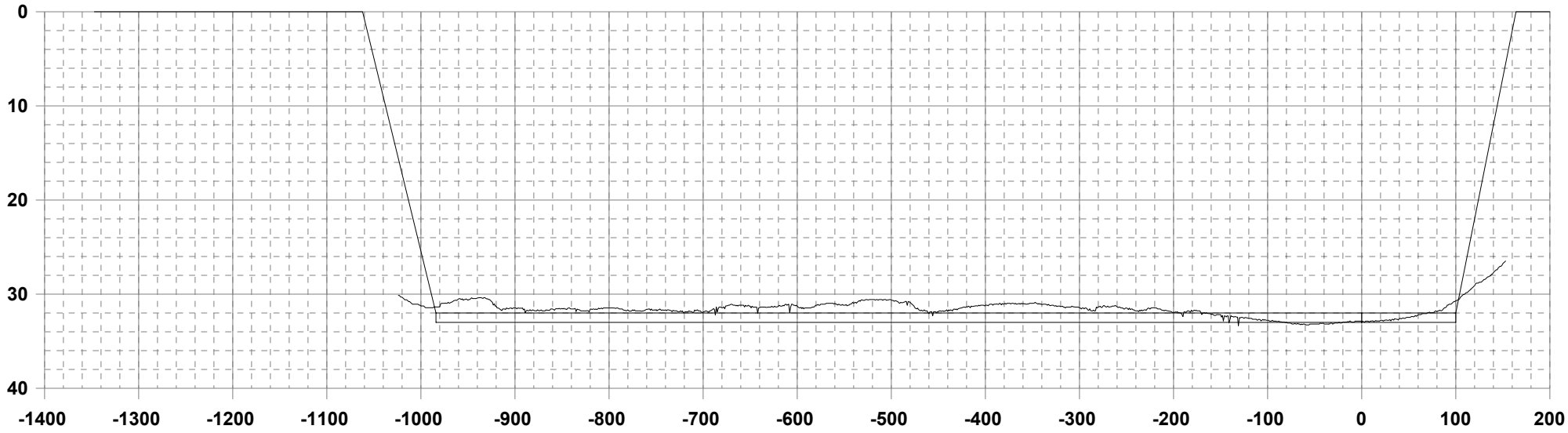

CHANNEL Sabine River Channel-Area #002
LOCATION Orange Turning Basins
EXAMS 586+43.04 TO 630+00
FILE SR07002.E1
PARTIAL NO
EDIT BY BY RB

Date: 26-MAR-2007

Station: 616+00

Required Depth:	32'
Over Depth:	1'
Bottom Width:	970'
Slope:	2:1

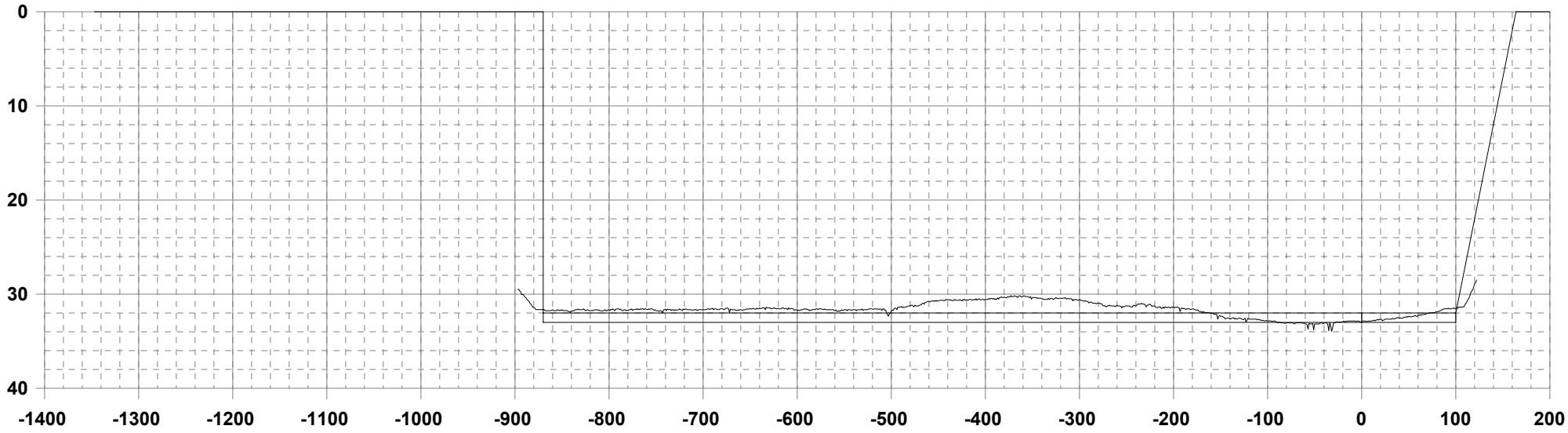

CHANNEL Sabine River Channel-Area #002
LOCATION Orange Turning Basins
EXAMS 586+43.04 TO 630+00
FILE SR07002.E1
PARTIAL NO
EDIT BY BY RB

Date: 26-MAR-2007

Station: 617+73

Required Depth:	32'
Over Depth:	1'
Bottom Width:	820'
Slope:	2:1

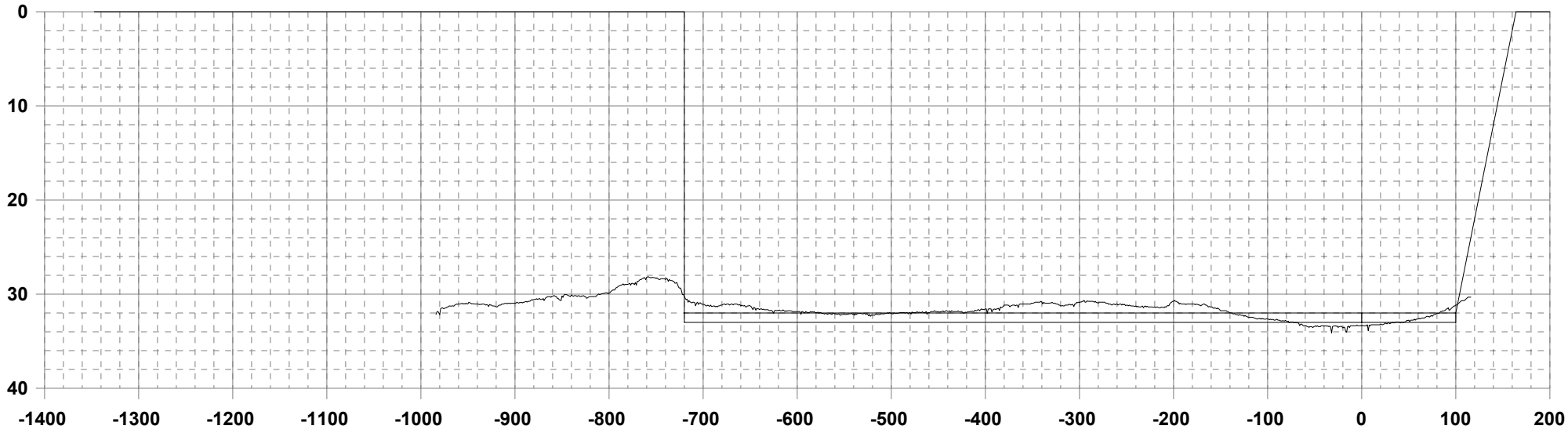

CHANNEL Sabine River Channel-Area #002
LOCATION Orange Turning Basins
EXAMS 586+43.04 TO 630+00
FILE SR07002.E1
PARTIAL NO
EDIT BY BY RB

Date: 26-MAR-2007

Station: 620+31.3

Required Depth:	32'
Over Depth:	1'
Bottom Width:	310'
Slope:	2.62:1

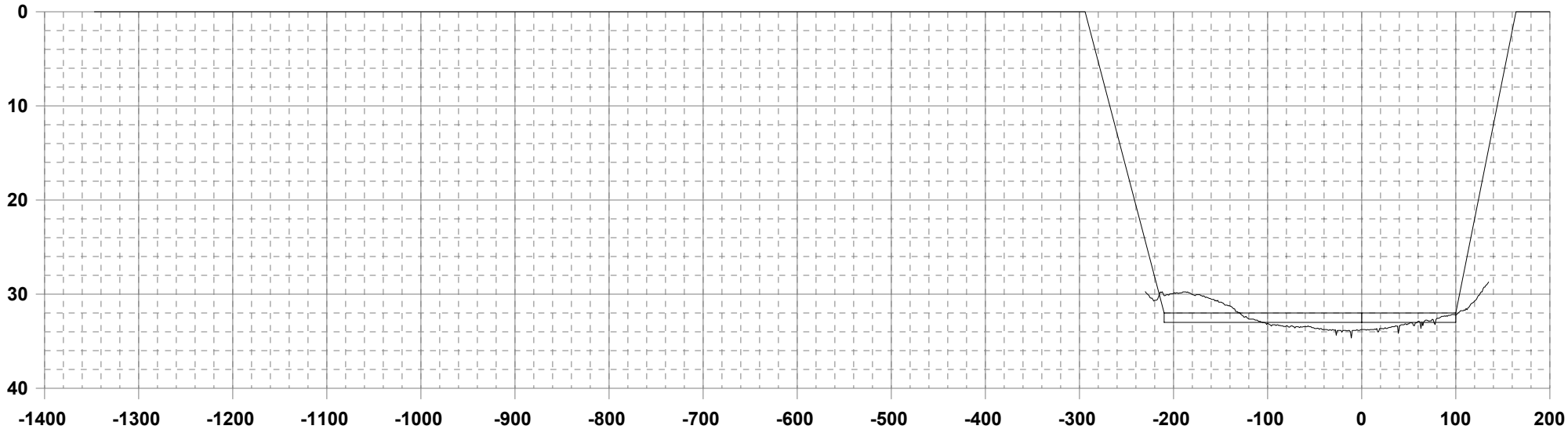

CHANNEL Sabine River Channel-Area #002
LOCATION Orange Turning Basins
EXAMS 586+43.04 TO 630+00
FILE SR07002.E1
PARTIAL NO
EDIT BY BY RB

Date: 26-MAR-2007

Station: 623+62.9

Required Depth:	32'
Over Depth:	1'
Bottom Width:	200'
Slope:	2:1

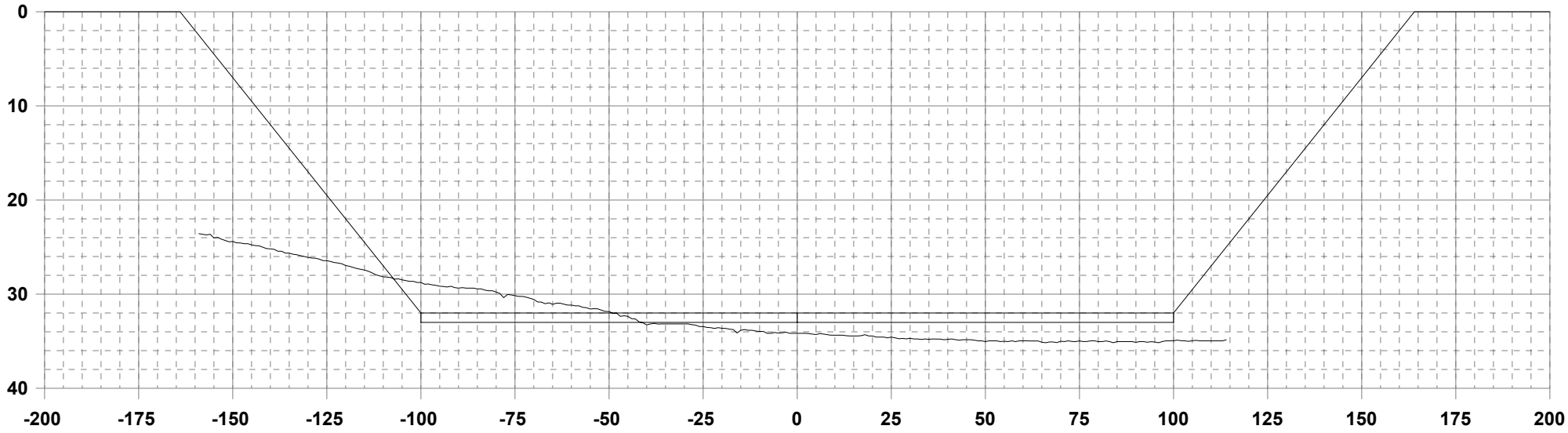

CHANNEL Sabine River Channel-Area #002
LOCATION Orange Turning Basins
EXAMS 586+43.04 TO 630+00
FILE SR07002.E1
PARTIAL NO
EDIT BY BY RB

Date: 26-MAR-2007

Station: 626+00

Required Depth:	32'
Over Depth:	1'
Bottom Width:	200'
Slope:	2:1

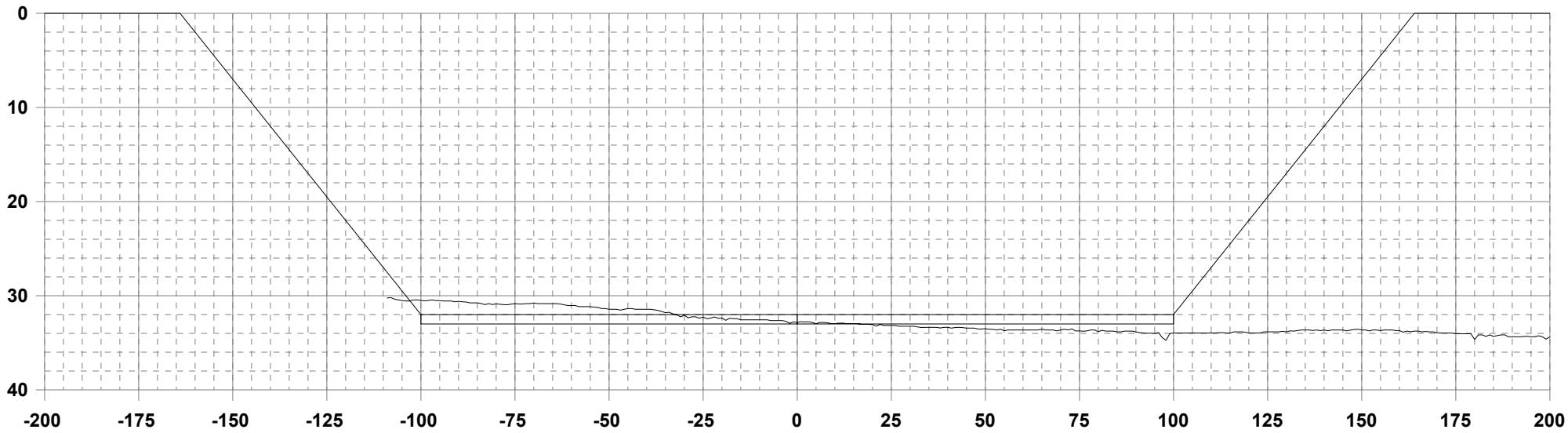

CHANNEL Sabine River Channel-Area #002
LOCATION Orange Turning Basins
EXAMS 586+43.04 TO 630+00
FILE SR07002.E1
PARTIAL NO
EDIT BY BY RB

Date: 26-MAR-2007

Station: 628+00

Required Depth:	32'
Over Depth:	1'
Bottom Width:	200'
Slope:	2:1

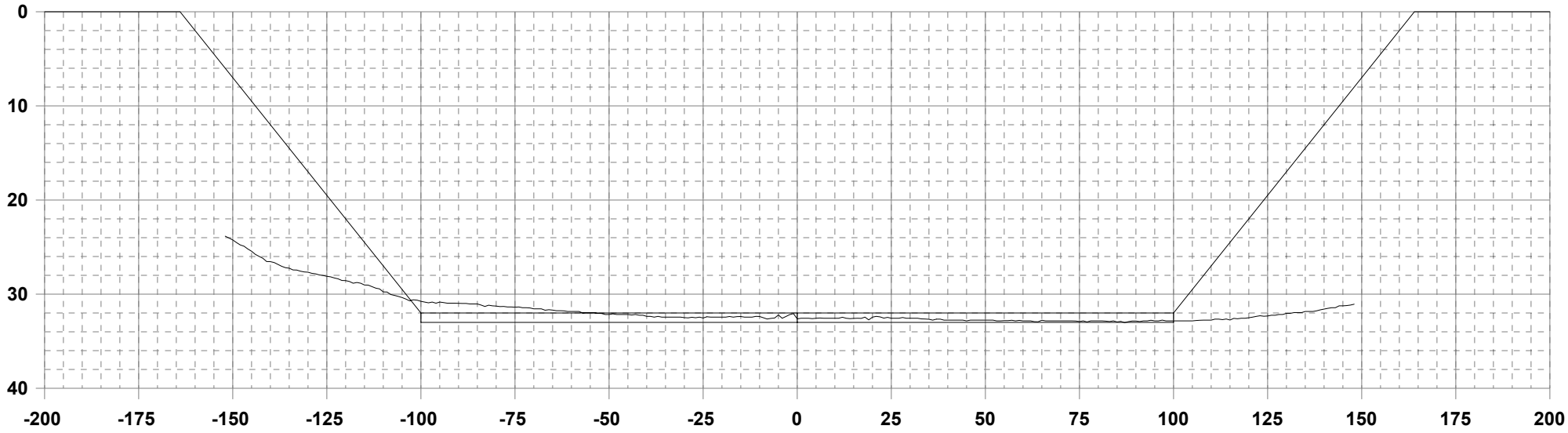

CHANNEL Sabine River Channel-Area #002
LOCATION Orange Turning Basins
EXAMS 586+43.04 TO 630+00
FILE SR07002.E1
PARTIAL NO
EDIT BY BY RB

Date: 26-MAR-2007

Station: 630+00
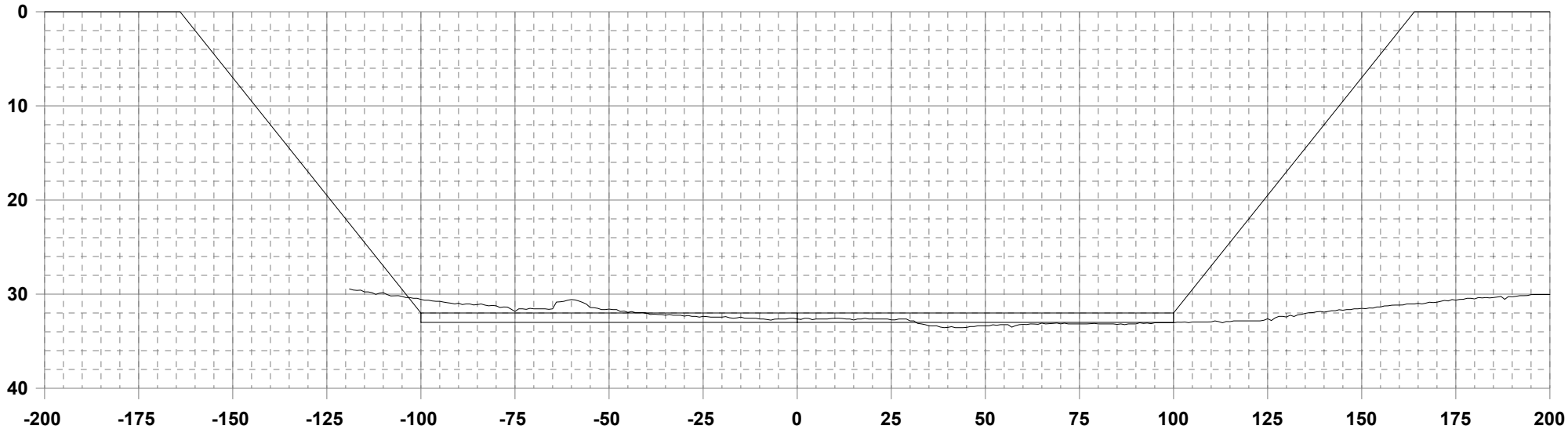
Required Depth:	32'
Over Depth:	1'
Bottom Width:	200'
Slope:	2:1